MARICOPA ASSOCIATION of GOVERNMENTS

Executive Director's Report Regional Council

October 23, 2013

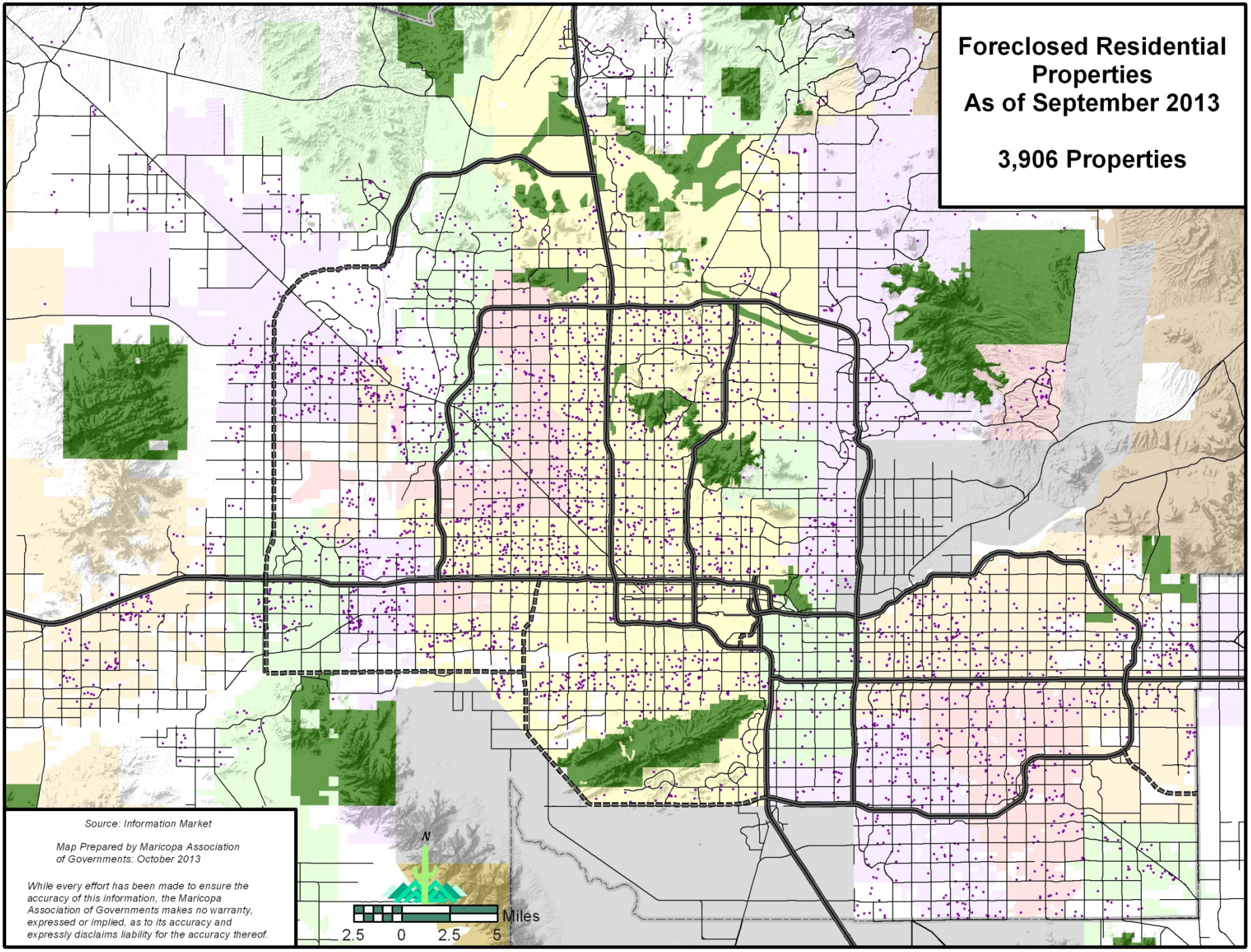
Foreclosed Residential Properties
As of September 2013
3,906 Properties
Source: Information Market
Map Prepared by Maricopa Association of Governments: October 2013
While every effort has been made to ensure the accuracy of this information, the Maricopa Association of Governments makes no warranty, expressed or implied, as to its accuracy and expressly disclaims liability for the accuracy thereof.
N
Miles
2.5
0
2.5
5

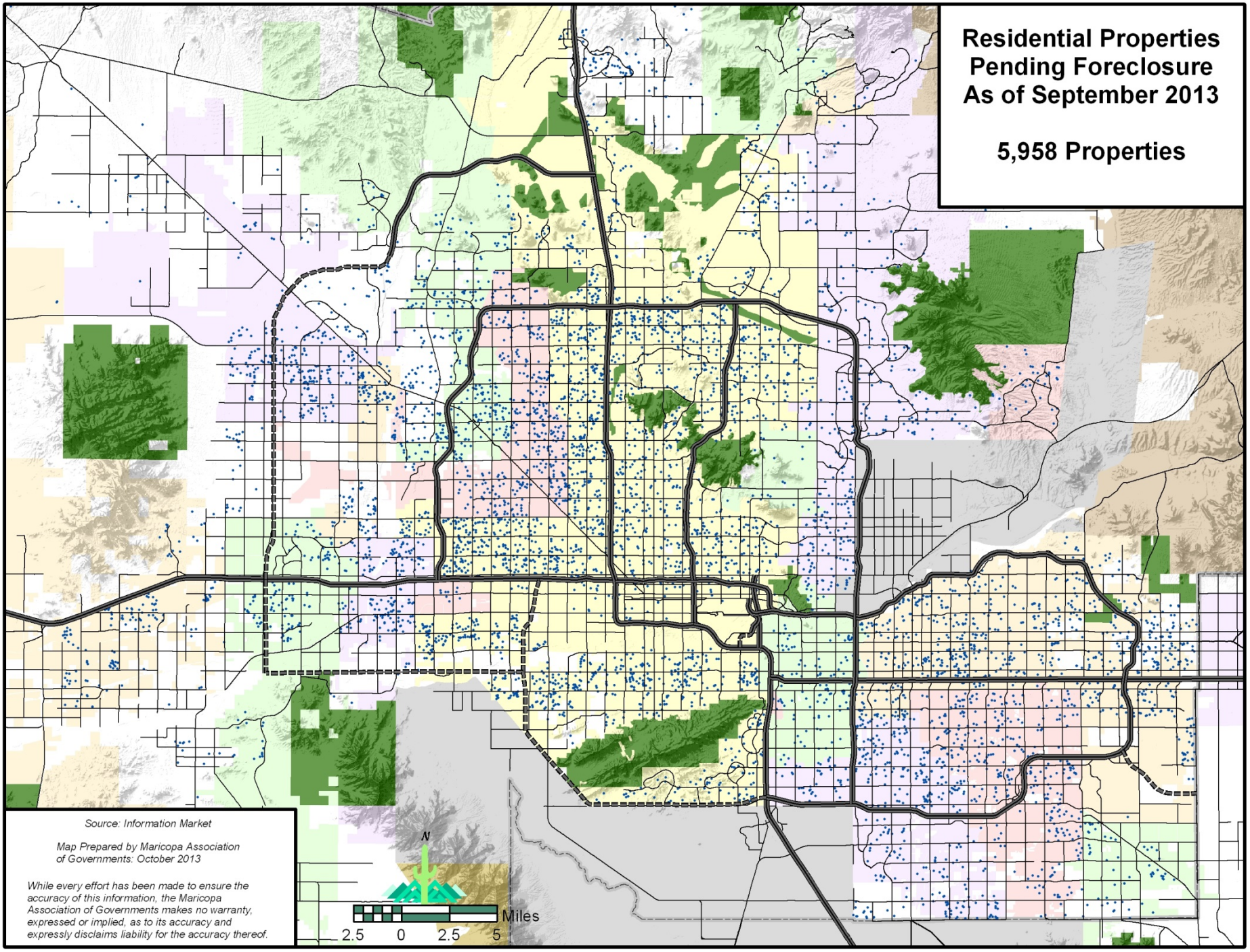
Residential Properties
Pending Foreclosure
As of September 2013
5,958 Properties
Source: Information Market
Map Prepared by Maricopa Association of Governments: October 2013
While every effort has been made to ensure the accuracy of this information, the Maricopa Association of Governments makes no warranty, expressed or implied, as to its accuracy and expressly disclaims liability for the accuracy thereof.
N
Miles
2.5
0
2.5
5

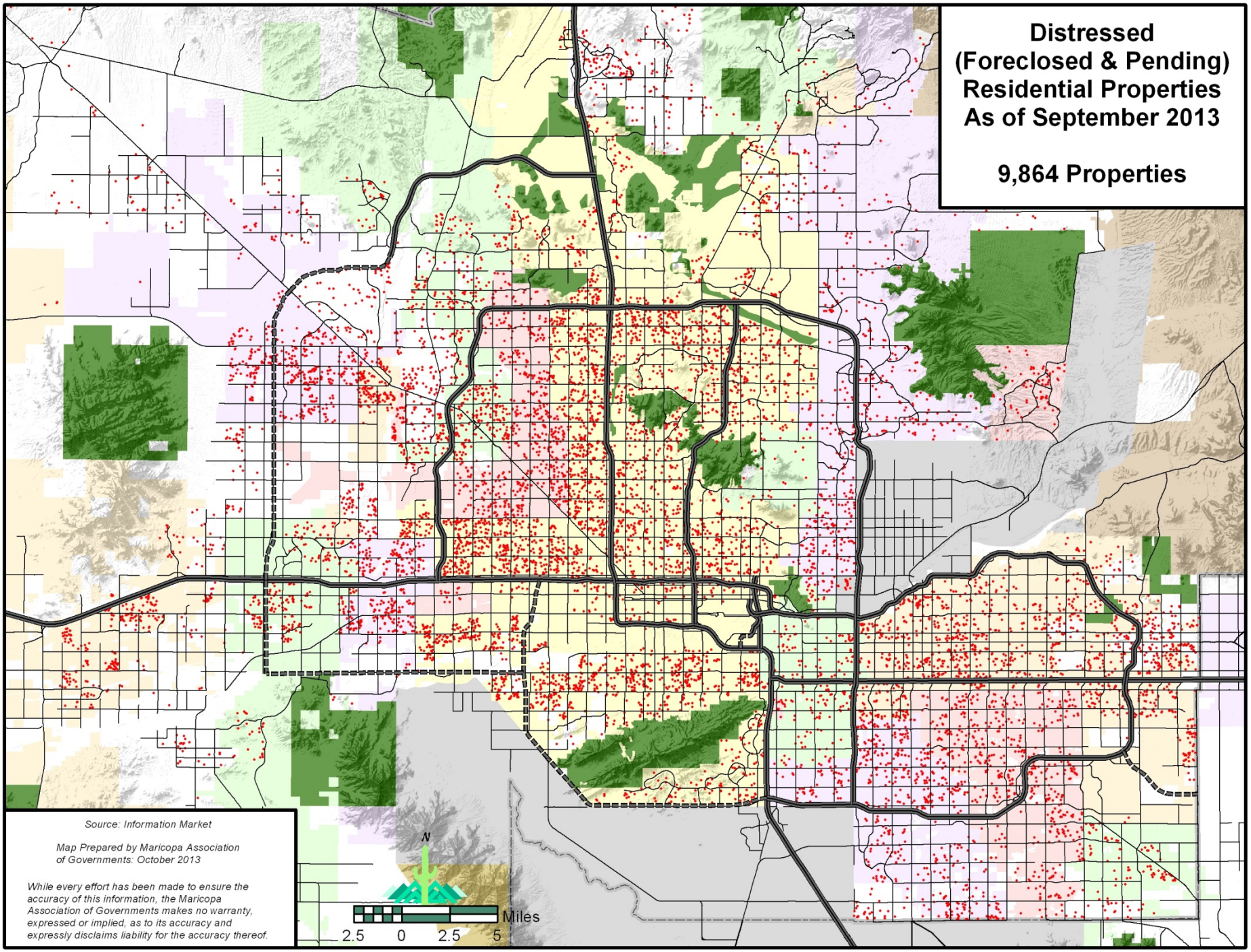
Distressed
(Foreclosed & Pending)
Residential Properties
As of September 2013
9,864 Properties
Source: Information Market
Map Prepared by Maricopa Association of Governments: October 2013
While every effort has been made to ensure the accuracy of this information, the Maricopa Association of Governments makes no warranty, expressed or implied, as to its accuracy and expressly disclaims liability for the accuracy thereof.
N
Miles
2.5
0
2.5
5

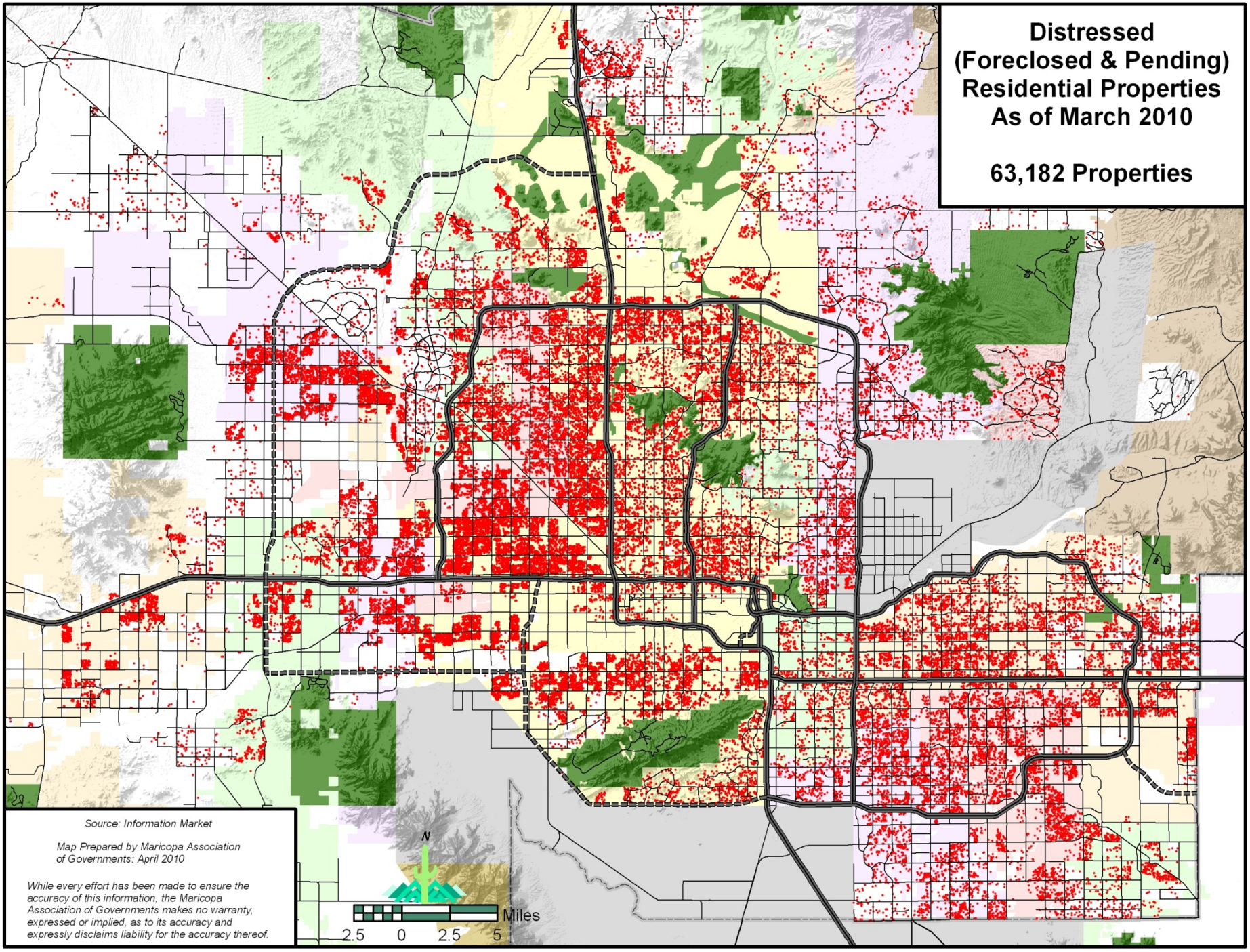
Distressed
(Foreclosed & Pending)
Residential Properties
As of March 2010
63,182 Properties
Source: Information Market
Map Prepared by Maricopa Association of Governments: April 2010
While every effort has been made to ensure the accuracy of this information, the Maricopa Association of Governments makes no warranty, expressed or implied, as to its accuracy and expressly disclaims liability for the accuracy thereof.
N
Miles
2.5
0
2.5
5

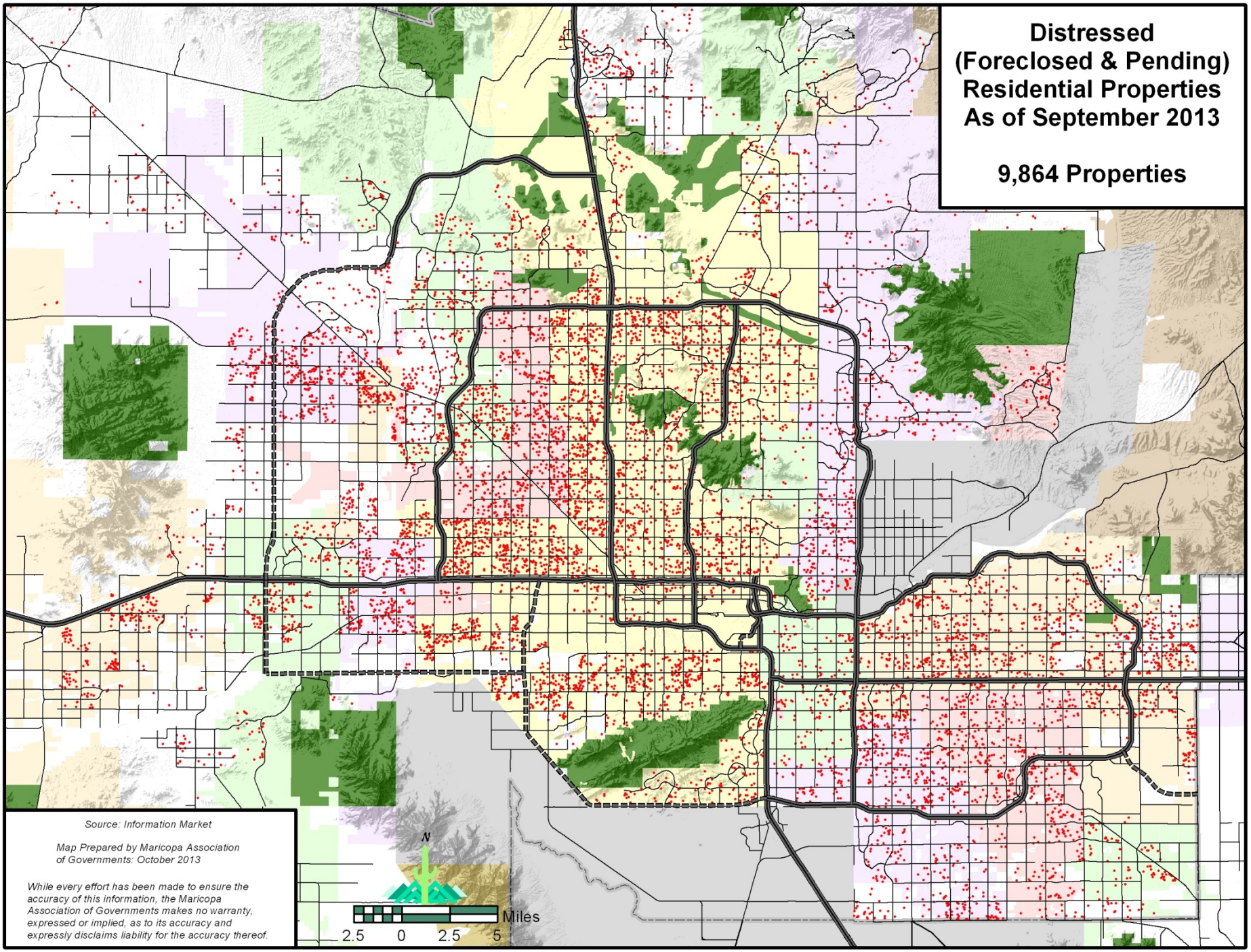
Distressed
(Foreclosed & Pending)
Residential Properties
As of September 2013
9,864 Properties
Source: Information Market
Map Prepared by Maricopa Association of Governments: October 2013
While every effort has been made to ensure the accuracy of this information, the Maricopa Association of Governments makes no warranty, expressed or implied, as to its accuracy and expressly disclaims liability for the accuracy thereof.
N
Miles
2.5
0
2.5
5

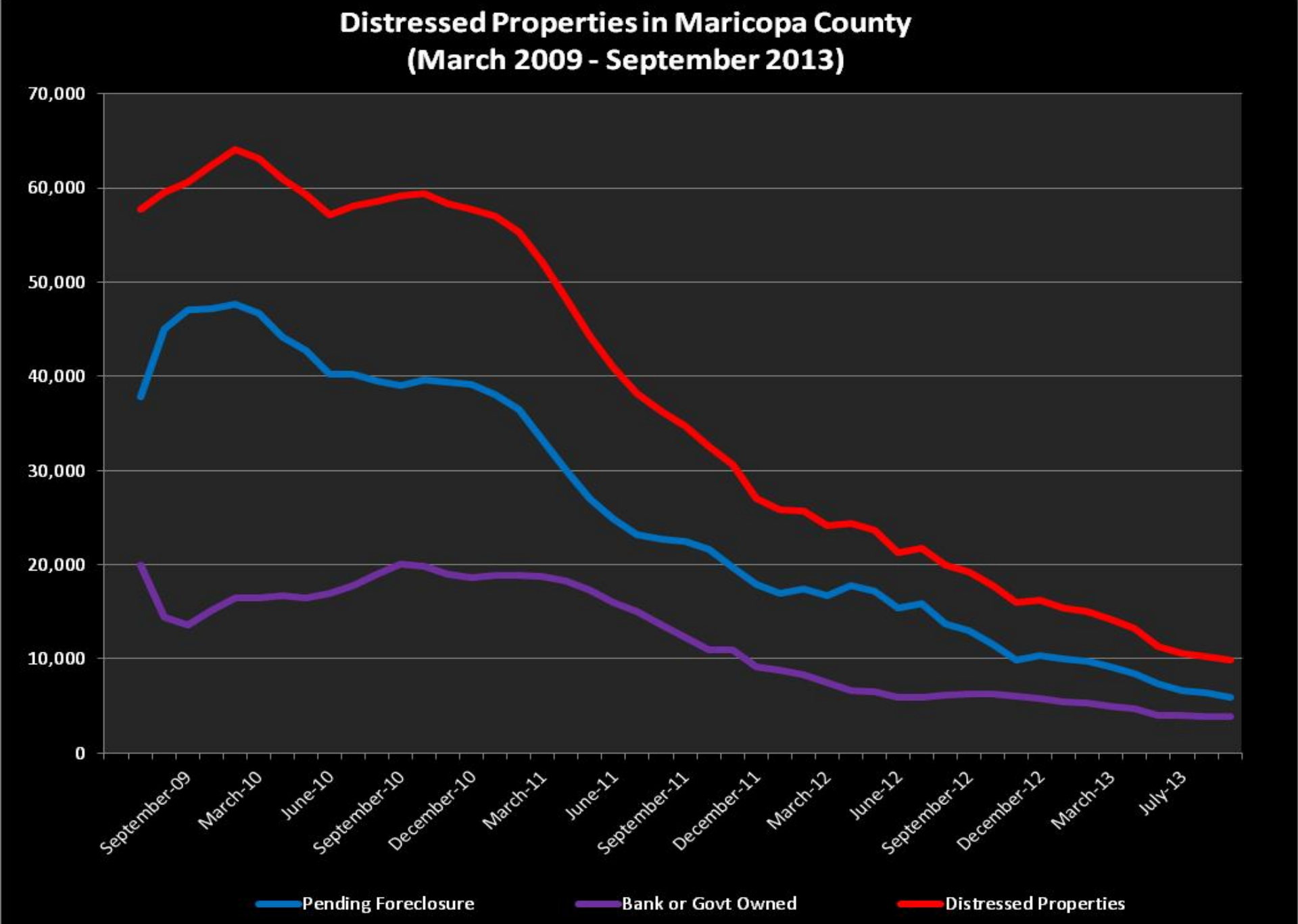

Source: Information Market

MAG Regional Travel Model Peer Review

October 17-18, 2013

Members

- Mr. Vidya Mysore, Federal Highway Administration, Atlanta
- Ms. Elizabeth Sall, San Francisco County Transportation Authority, San Francisco
- Mr. Arash Mirzaei, North Central Texas Council of Governments, Dallas
- Dr. Kermit Wies, Chicago Metropolitan Agency for Planning, Chicago
- Prof. Konstadinos Goulias, University of California, Santa Barbara

Moderator

- Prof. Ram M. Pendyala, Arizona State University, Tempe

MARICOPA ASSOCIATION of GOVERNMENTS

Summary of Peer Review

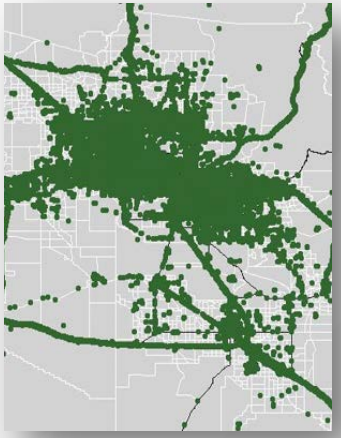

- **Approaches and methods in travel model represent best practice**
  - Extensive data collection efforts allowed use of robust data sets to estimate and calibrate model components
- **Traffic data collection enterprise is best the panel has ever seen**
  - Provides strong basis for model validation and testing
- **Model shows excellent validation results by time of day period**
  - Examine model performance on critical/congested links
  - Check a few model parameters for possible refinement
- **Outstanding modeling staff has taken ownership of the model system**

MARICOPA ASSOCIATION of GOVERNMENTS

Memorandum of Understanding: Research, Innovation and Entrepreneurial Agreement

Signed – September 26, 2013

MARICOPA ASSOCIATION of GOVERNMENTS

City of Maricopa Dedicates New City Hall