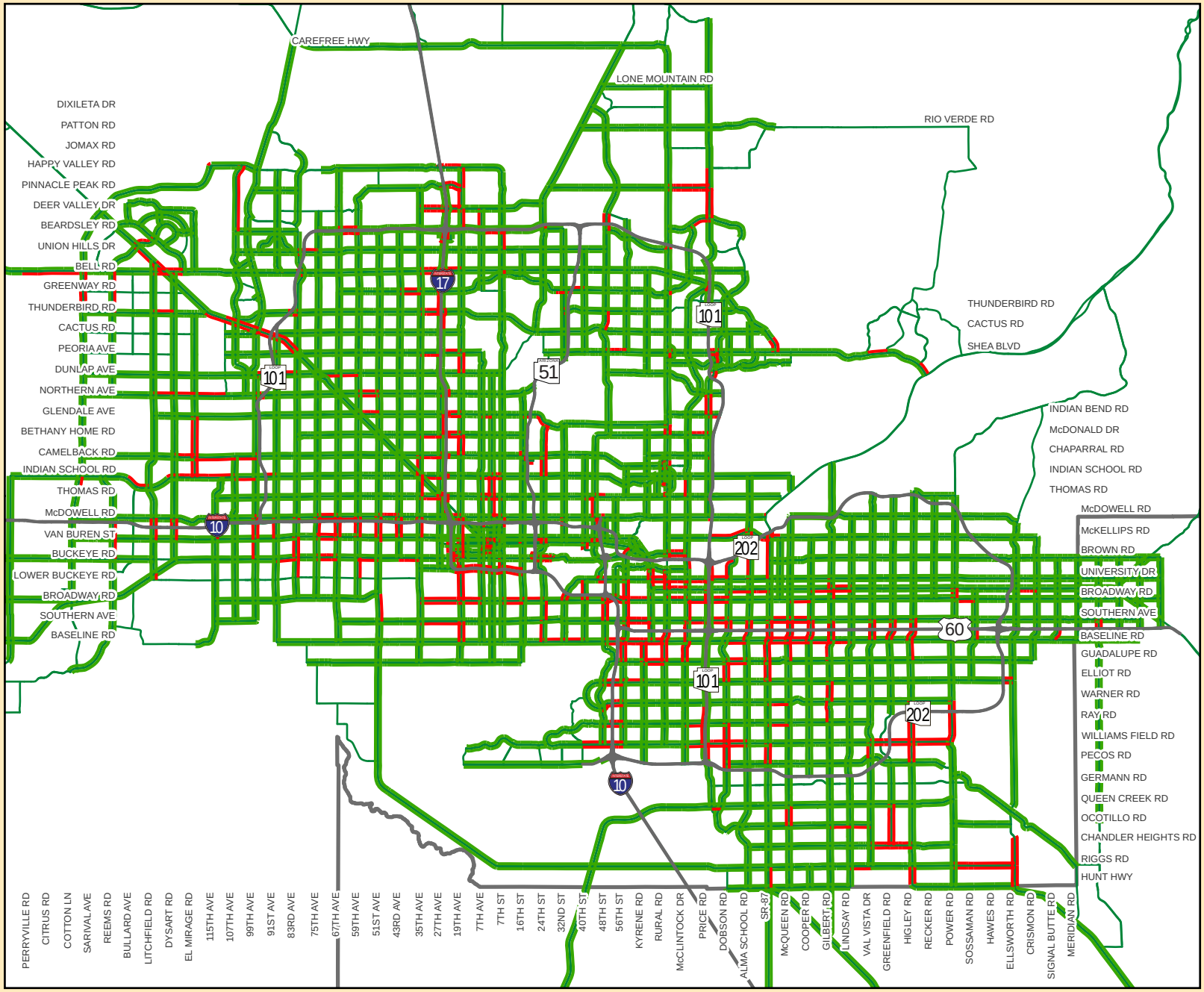

DRAFT

MARICOPA ASSOCIATION of GOVERNMENTS

Performance Measures Study

Arterial Spatial Extent of Congestion AM Peak Period

Legend

Spatial Extent of Congestion 6AM - 9AM (2010)

- Avg Speed Less than 75% of Posted Speed
- Avg Speed Greater than 75% of Posted Speed
- Major Roads
- Freeways

While every effort has been made to ensure the accuracy of this information, the Maricopa Association of Governments makes no warranty, expressed or implied, as to its accuracy and expressly disclaims liability for the accuracy thereof.

0 5 10 15 20 Miles

N

Map derived from weekday speed data for analysis year.
Source: Maricopa Association of Governments

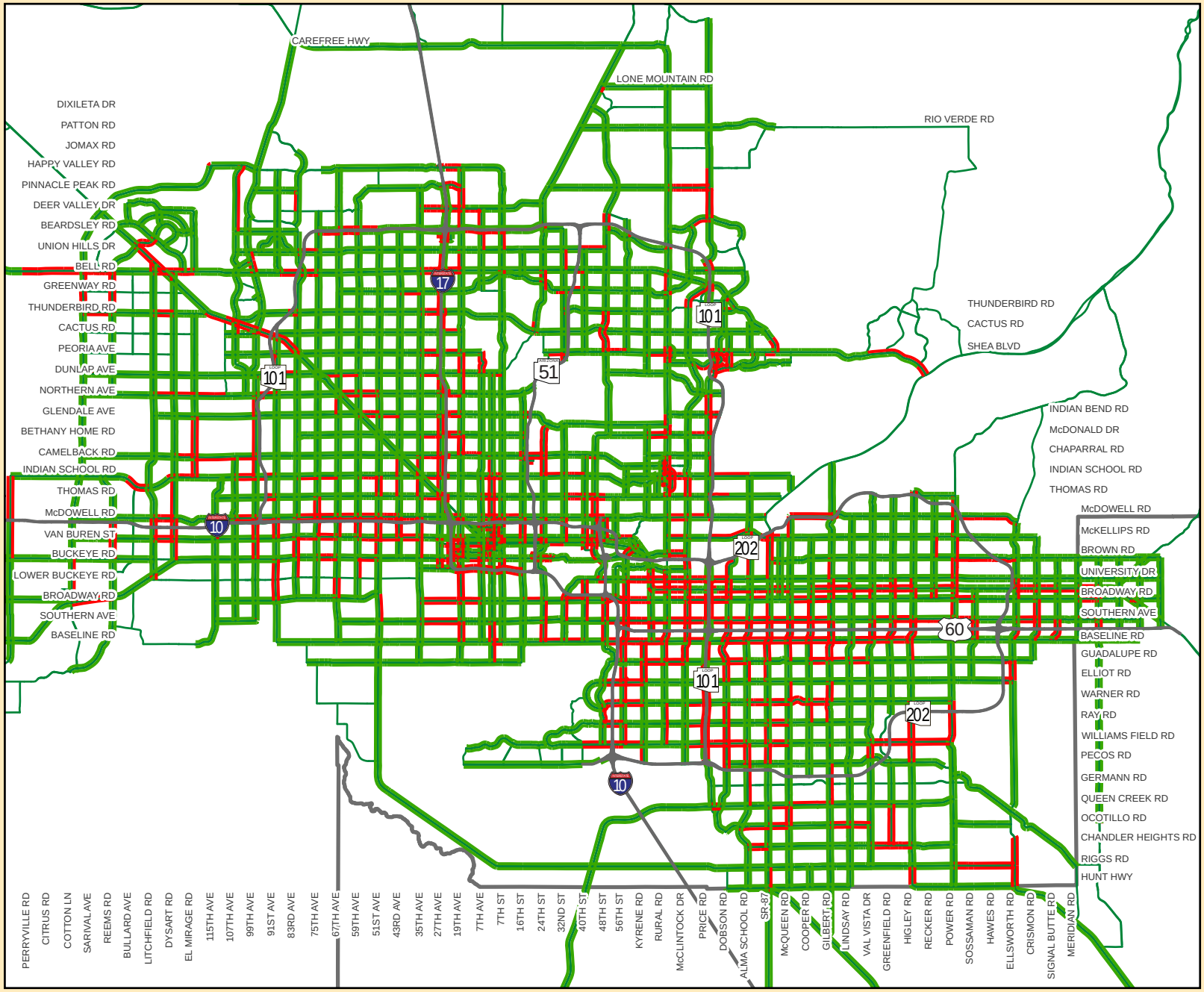

DRAFT

MARICOPA ASSOCIATION of GOVERNMENTS

Performance Measures Study

Arterial Spatial Extent of Congestion Mid Day Period

Legend

Spatial Extent of Congestion 9AM - 3PM (2010)

- Avg Speed Less than 75% of Posted Speed
- Avg Speed Greater than 75% of Posted Speed
- Major Roads
- Freeways

While every effort has been made to ensure the accuracy of this information, the Maricopa Association of Governments makes no warranty, expressed or implied, as to its accuracy and expressly disclaims liability for the accuracy thereof.

0 5 10 15 20 Miles

N

Map derived from weekday speed data for analysis year.
Source: Maricopa Association of Governments

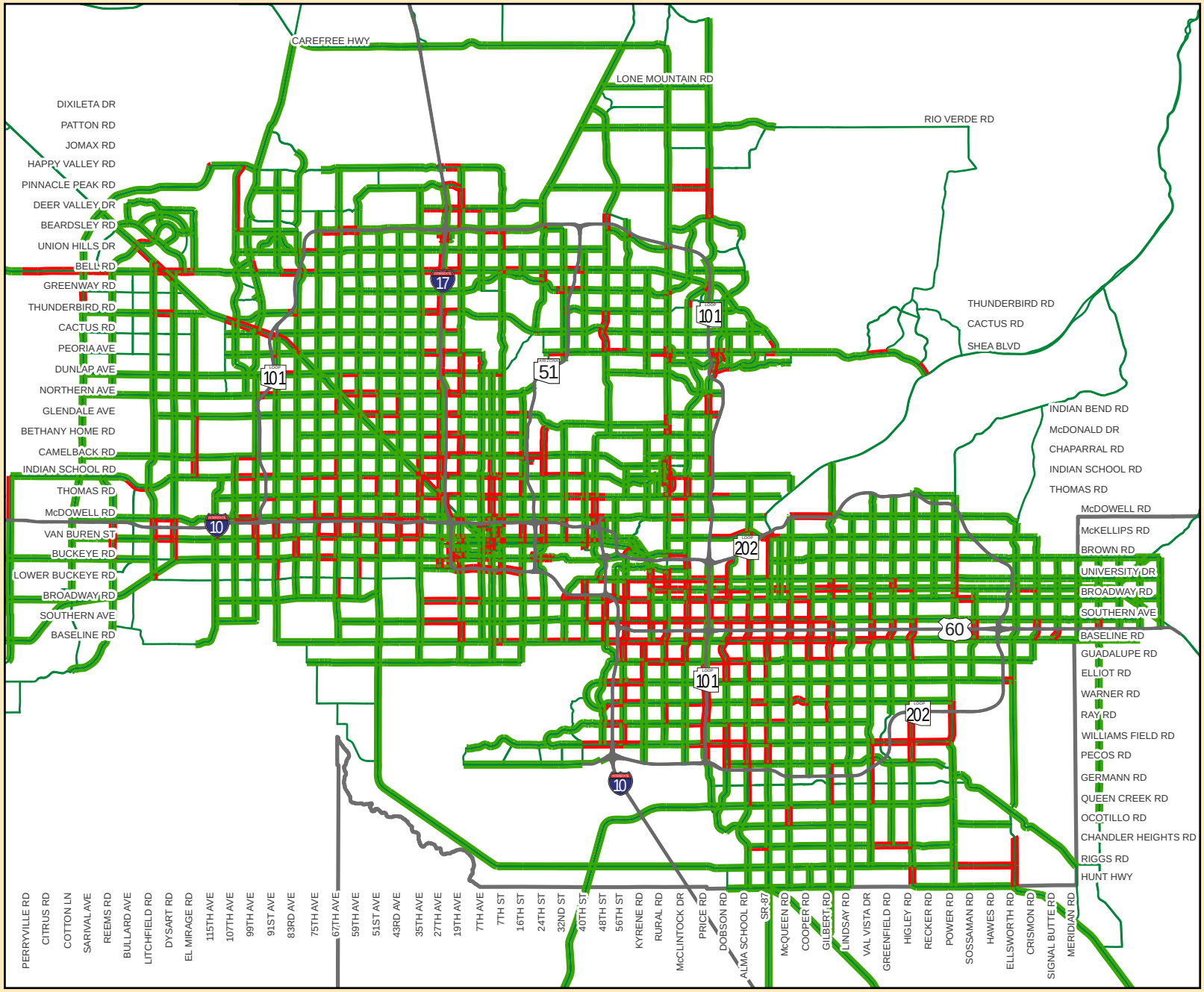

DRAFT

MARICOPA ASSOCIATION of GOVERNMENTS

Performance Measures Study

Arterial Spatial Extent of Congestion PM Peak Period

Legend

Spatial Extent of Congestion 3PM - 7PM (2010)

- Avg Speed Less than 75% of Posted Speed
- Avg Speed Greater than 75% of Posted Speed
- Major Roads
- Freeways

While every effort has been made to ensure the accuracy of this information, the Maricopa Association of Governments makes no warranty, expressed or implied, as to its accuracy and expressly disclaims liability for the accuracy thereof.

0 5 10 15 20 Miles

N

Map derived from weekday speed data for analysis year.
Source: Maricopa Association of Governments