MARICOPA ASSOCIATION of GOVERNMENTS

DRAFT

Socioeconomic Projections of Population, Housing and Employment by Municipal Planning Area and Regional Analysis Zone

APRIL 2007

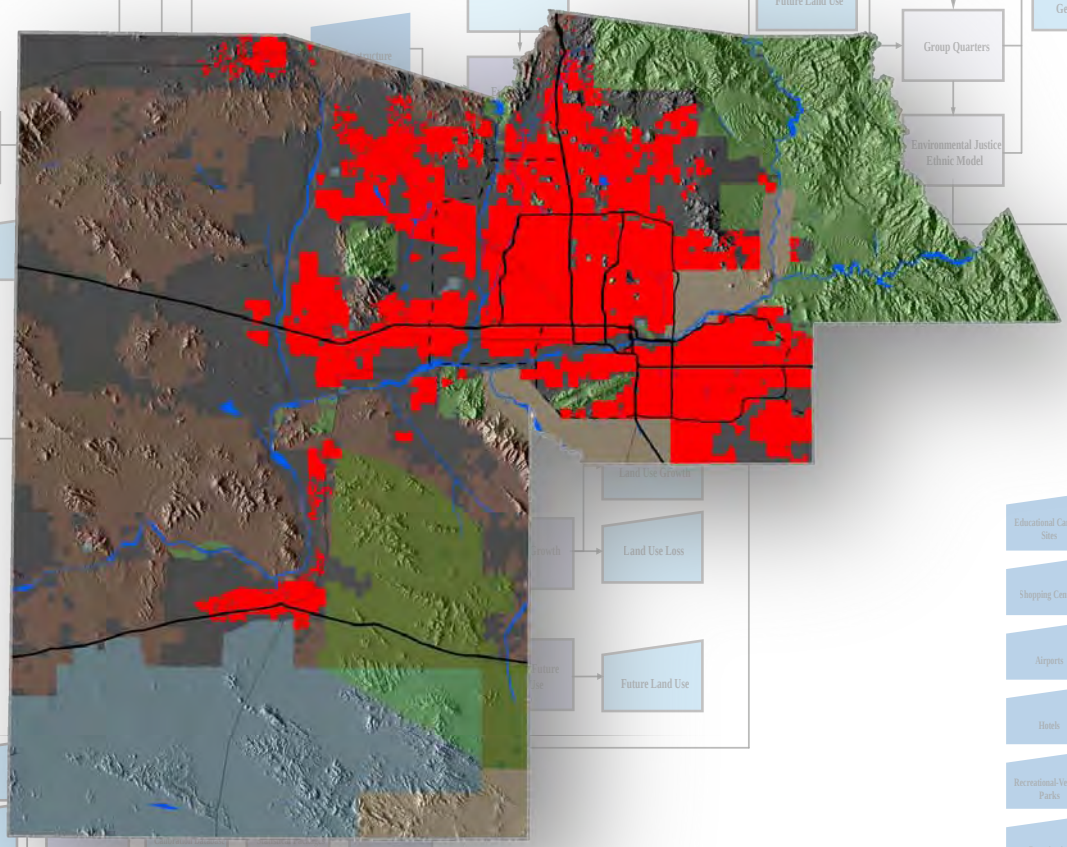

Maricopa Association of Governments
302 N 1st Avenue, Phoenix, AZ 85003

TABLE OF CONTENTS

Socioeconomic Projections of Population, Housing and Employment by Municipal Planning Area and Regional Analysis Zone

April 2007

1. Municipal Planning Areas, 2007 (1 page map)

2. Total Resident Population by Municipal Planning Area, Maricopa County, July 1, 2005 and Projections July 1, 2010, 2020 and 2030 (1 page summary table)

3. Total Housing Units by Municipal Planning Area, Maricopa County, July 1, 2005 and Projections July 1, 2010, 2020 and 2030 (1 page summary table)

4. Total Employment by Municipal Planning Area, Maricopa County, July 1, 2005 and Projections July 1, 2010, 2020 and 2030 (1 page summary table)

5. Resident Population and Housing by Municipal Planning Area, Maricopa County, July 1, 2005 and Projections July 1, 2010, 2020, 2030 (5 page detail table)

6. Employment by Municipal Planning Area, Maricopa County, July 1, 2005 and Projections July 1, 2010, 2020, 2030 (5 page detail table)

7. Regional Analysis Zones, 2007 (1 page map)

8. Resident Population and Housing by Regional Analysis Zone, Maricopa County, July 1, 2005 and Projections July 1, 2010, 2020, 2030 (29 page detail table)

9. Employment by Regional Analysis Zone, Maricopa County, July 1, 2005 and Projections July 1, 2010, 2020, 2030 (29 page detail table)

10. Notes and Caveats (1 page notes)

11. Resolution Approving the 2007 MAG Socioeconomic Projections (1 page resolution)

MARICOPA ASSOCIATION of GOVERNMENTS

2007 Municipal Planning Area

Maricopa County, Arizona

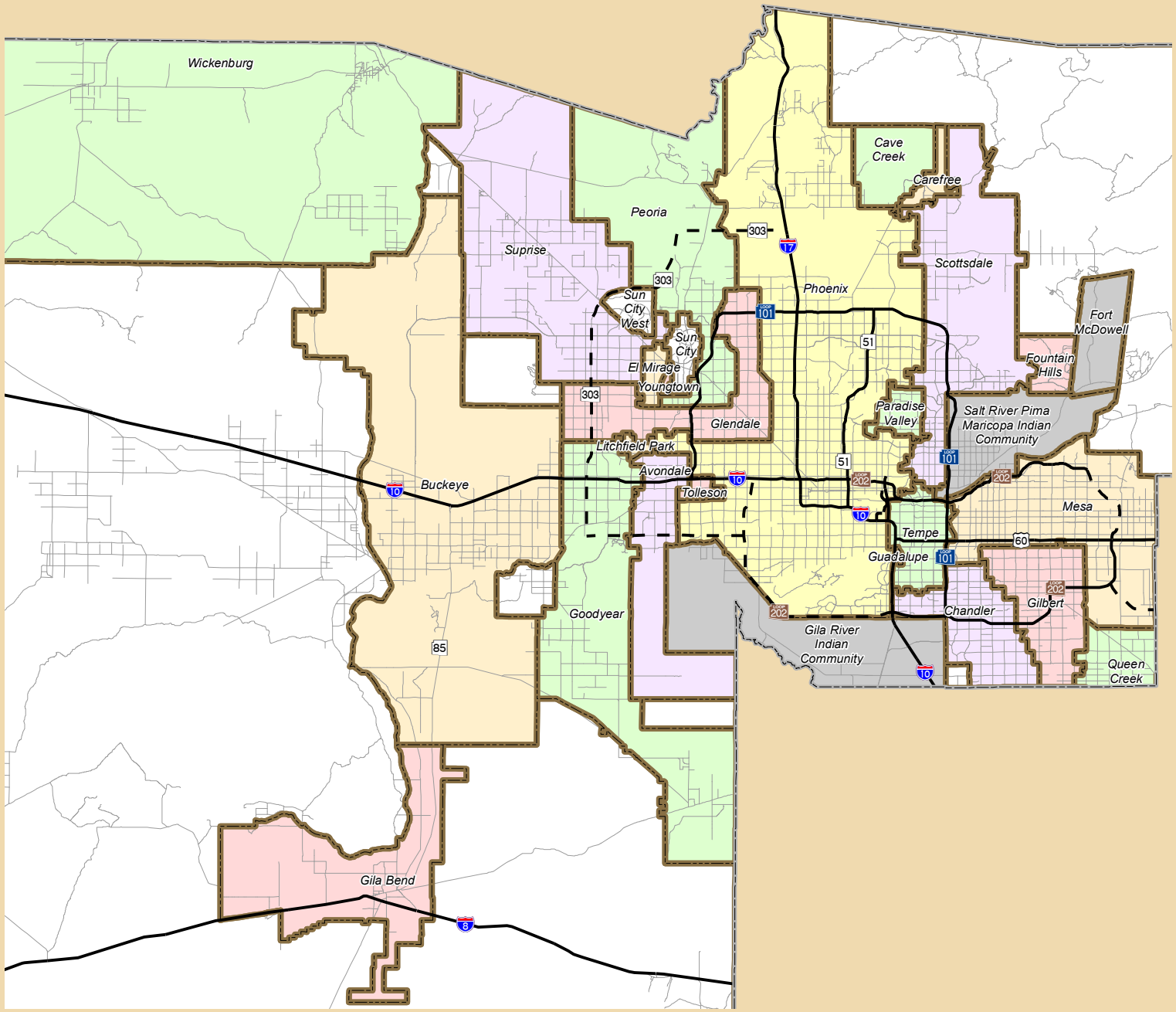

Municipal Planning Area
Maricopa County
Major Roads

Freeways/Expressways

Existing
Planned

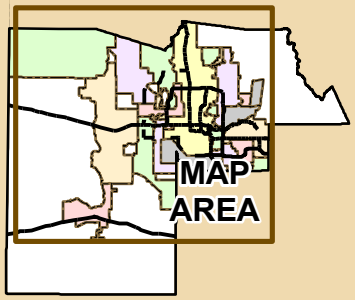

Map Prepared by Maricopa Association of Governments
Source: MAG Municipal Planning Areas, 2007
MAG Member Agencies, 2006

0 25 50 75 100 Miles

N

April 2007

g:\dev\maps\other maps\MPA2007.mxd

Maricopa Association of Governments
Total Resident Population by Municipal Planning Area, Maricopa County
July 1, 2005 and Projections July 1, 2010 to July 1, 2030

	Total Resident Population			
MPA	**2005**	**2010**	**2020**	**2030**
Avondale	70,160	83,856	105,989	123,265
Buckeye	32,735	74,906	218,591	419,146
Carefree	3,654	4,418	5,816	6,097
Cave Creek	4,845	5,781	7,815	9,656
Chandler	236,073	265,107	282,991	283,792
County Areas	80,661	87,434	107,441	159,312
El Mirage	31,935	34,819	38,620	38,717
Fountain Hills	24,347	27,166	33,331	33,810
Fort McDowell	824	839	1,037	1,239
Gila Bend	2,118	2,575	3,950	9,074
Gila River	2,742	2,790	2,941	3,410
Gilbert	178,708	218,009	285,819	300,295
Glendale	257,891	279,807	315,055	322,062
Goodyear	47,520	71,354	174,521	299,397
Guadalupe	5,555	5,790	5,982	5,983
Litchfield Park	6,787	8,587	10,305	10,510
Mesa	486,296	518,944	565,693	584,866
Paradise Valley	14,136	14,790	15,224	15,352
Peoria	141,441	172,793	236,154	306,070
Phoenix	1,510,177	1,695,549	1,990,450	2,201,843
Queen Creek	19,879	34,506	55,529	72,947
Salt River	6,822	7,087	7,308	7,425
Scottsdale	234,515	249,341	269,266	286,020
Surprise	93,356	146,890	268,359	401,458
Tempe	165,740	177,771	191,881	197,970
Tolleson	6,491	7,748	9,646	10,193
Wickenburg	9,606	11,022	13,311	17,732
Youngtown	6,011	6,820	7,275	7,359
County Total	**3,681,025**	**4,216,499**	**5,230,300**	**6,135,000**

Note: Total resident population includes resident population in households and resident population in group quarters (dorms, nursing homes, prisons and military establishments)

These projections include the Maricopa County portion of Peoria, Queen Creek and the Gila River Indian Community only.

For complete notation on this series please refer to Caveats for Socioeconomic Projections 2007.

DRAFT

Maricopa Association of Governments
Total Housing Units by Municipal Planning Area, Maricopa County
July 1, 2005 and Projections July 1, 2010 to July 1, 2030

	Total Housing Units			
MPA	**2005**	**2010**	**2020**	**2030**
Avondale	22,433	29,620	38,403	45,346
Buckeye	9,470	25,895	81,485	163,523
Carefree	2,162	2,484	3,209	3,347
Cave Creek	2,231	2,681	3,659	4,522
Chandler	91,098	104,492	112,400	112,618
County Areas	58,940	62,405	71,666	96,201
El Mirage	10,152	11,274	12,680	12,709
Fountain Hills	11,851	13,412	16,301	16,516
Fort McDowell	275	280	349	424
Gila Bend	944	1,046	1,612	4,002
Gila River	695	711	753	887
Gilbert	60,455	77,498	105,777	113,101
Glendale	92,704	100,420	114,025	116,406
Goodyear	16,517	26,119	66,454	118,418
Guadalupe	1,229	1,279	1,329	1,329
Litchfield Park	3,529	4,483	5,131	5,240
Mesa	221,356	232,198	253,573	262,217
Paradise Valley	6,045	6,364	6,600	6,659
Peoria	55,525	68,580	96,691	128,765
Phoenix	564,771	626,137	744,450	840,916
Queen Creek	6,138	11,789	19,165	25,855
Salt River	2,657	2,753	2,858	2,913
Scottsdale	116,406	123,799	133,828	141,704
Surprise	42,430	64,039	117,815	179,081
Tempe	70,248	74,541	81,395	83,889
Tolleson	1,980	2,318	2,945	3,107
Wickenburg	4,879	5,510	6,692	9,148
Youngtown	2,647	3,007	3,195	3,197
County Total	**1,479,767**	**1,685,134**	**2,104,440**	**2,502,040**

DRAFT

These projections include the Maricopa County portion of Peoria, Queen Creek and the Gila River Indian Community only.

For complete notation on this series please refer to Caveats for Socioeconomic Projections 2007.

Maricopa Association of Governments
Total Employment by Municipal Planning Area, Maricopa County
July 1, 2005 and Projections July 1, 2010 to July 1, 2030

	Total Employment			
MPA	**2005**	**2010**	**2020**	**2030**
Avondale	12,315	20,599	37,776	53,083
Buckeye	8,672	22,400	57,297	147,851
Carefree	2,669	3,270	3,992	4,329
Cave Creek	2,602	3,564	4,666	6,066
Chandler	86,732	128,244	168,141	178,116
County Areas	24,051	27,353	39,281	70,428
El Mirage	2,858	5,001	9,276	11,528
Fountain Hills	7,492	9,954	11,569	11,573
Fort McDowell	1,228	1,323	1,647	1,959
Gila Bend	1,077	1,691	2,760	6,824
Gila River	4,334	5,422	7,612	14,448
Gilbert	56,292	81,852	117,984	128,792
Glendale	88,172	117,110	156,508	171,498
Goodyear	15,794	28,167	73,622	130,336
Guadalupe	1,033	1,387	1,467	1,481
Litchfield Park	1,710	2,405	3,200	4,280
Mesa	174,909	218,085	275,236	306,030
Paradise Valley	5,769	6,717	7,707	8,734
Peoria	34,631	53,397	87,968	117,861
Phoenix	811,513	937,182	1,108,031	1,246,527
Queen Creek	4,021	9,652	22,213	35,145
Salt River	5,977	11,131	25,587	49,905
Scottsdale	181,652	208,073	232,832	252,015
Surprise	16,289	31,105	81,423	147,703
Tempe	176,688	198,243	219,543	235,616
Tolleson	12,340	15,808	19,854	22,314
Wickenburg	5,055	6,622	8,921	12,316
Youngtown	1,657	1,667	1,988	2,042
County Total	**1,747,532**	**2,157,424**	**2,788,101**	**3,378,800**

Note: Because construction employment follows development, employment projections may show declines in future years.

These projections include the Maricopa County portion of Peoria, Queen Creek and the Gila River Indian Community only.

For complete notation on this series please refer to Caveats for Socioeconomic Projections 2007.

DRAFT

Maricopa Association of Governments
Resident Population and Housing by Municipal Planning Area, Maricopa County
July 1, 2005 and Projections July 1, 2010 to July 1, 2030

Municipal Planning Area (MPA)	Year	Total Resident Population		Total Housing Units	
		Total	In Households	Total	Occupied
Avondale	***2005***	70,160	69,986	22,433	21,738
	2010	83,856	83,653	29,620	28,326
	2020	105,989	105,741	38,403	36,928
	2030	123,265	122,975	45,346	43,749
Buckeye	***2005***	32,735	27,882	9,470	8,821
	2010	74,906	69,023	25,895	23,783
	2020	218,591	211,403	81,485	75,593
	2030	419,146	410,752	163,523	152,359
Carefree	***2005***	3,654	3,654	2,162	1,709
	2010	4,418	4,418	2,484	2,035
	2020	5,816	5,816	3,209	2,656
	2030	6,097	6,097	3,347	2,770
Cave Creek	***2005***	4,845	4,840	2,231	2,055
	2010	5,781	5,754	2,681	2,489
	2020	7,815	7,782	3,659	3,426
	2030	9,656	9,617	4,522	4,244
Chandler	***2005***	236,073	234,510	91,098	86,058
	2010	265,107	263,290	104,492	99,341
	2020	282,991	280,772	112,400	107,499
	2030	283,792	281,200	112,618	107,700
County Areas	***2005***	80,661	79,372	58,940	45,667
	2010	87,434	86,134	62,405	49,159
	2020	107,441	105,852	71,666	57,708
	2030	159,312	157,456	96,201	80,317

Note: Total resident population includes resident population in households and resident population in group quarters (dorms, nursing homes, prisons and military establishments)

These projections include the Maricopa County portion of Peoria, Queen Creek and the Gila River Indian Community only.

For complete notation on this series please refer to Caveats for Socioeconomic Projections 2007.

DRAFT

Municipal Planning Area (MPA)	Year	Total Resident Population		Total Housing Units	
		Total	In Households	Total	Occupied
El Mirage	***2005***	31,935	31,862	10,152	9,442
	2010	34,819	34,734	11,274	10,543
	2020	38,620	38,516	12,680	11,963
	2030	38,717	38,596	12,709	11,991
Fort McDowell	***2005***	824	824	275	231
	2010	839	839	280	239
	2020	1,037	1,037	349	300
	2030	1,239	1,239	424	365
Fountain Hills	***2005***	24,347	24,176	11,851	10,713
	2010	27,166	26,977	13,412	12,087
	2020	33,331	33,100	16,301	14,960
	2030	33,810	33,539	16,516	15,170
Gila Bend	***2005***	2,118	2,118	944	684
	2010	2,575	2,575	1,046	848
	2020	3,950	3,950	1,612	1,340
	2030	9,074	9,074	4,002	3,311
Gila River	***2005***	2,742	2,697	695	639
	2010	2,790	2,745	711	660
	2020	2,941	2,886	753	707
	2030	3,410	3,346	887	834
Gilbert	***2005***	178,708	178,451	60,455	58,501
	2010	218,009	217,656	77,498	74,676
	2020	285,819	285,388	105,777	101,534
	2030	300,295	299,791	113,101	108,470
Glendale	***2005***	257,891	253,904	92,704	89,459
	2010	279,807	275,675	100,420	97,523
	2020	315,055	310,192	114,025	111,363
	2030	322,062	316,520	116,406	113,728

Note: Total resident population includes resident population in households and resident population in group quarters (dorms, nursing homes, prisons and military establishments)

These projections include the Maricopa County portion of Peoria, Queen Creek and the Gila River Indian Community only.

For complete notation on this series please refer to Caveats for Socioeconomic Projections 2007.

DRAFT

Municipal Planning Area (MPA)	Year	Total Resident Population		Total Housing Units	
		Total	In Households	Total	Occupied
Goodyear	***2005***	47,520	44,449	16,517	15,714
	2010	71,354	67,813	26,119	24,743
	2020	174,521	170,194	66,454	63,789
	2030	299,397	294,344	118,418	114,144
Guadalupe	***2005***	5,555	5,552	1,229	1,174
	2010	5,790	5,787	1,279	1,234
	2020	5,982	5,978	1,329	1,294
	2030	5,983	5,978	1,329	1,294
Litchfield Park	***2005***	6,787	6,720	3,529	3,134
	2010	8,587	8,518	4,483	3,991
	2020	10,305	10,221	5,131	4,599
	2030	10,510	10,412	5,240	4,698
Mesa	***2005***	486,296	480,246	221,356	182,272
	2010	518,944	512,370	232,198	195,393
	2020	565,693	557,661	253,573	215,740
	2030	584,866	575,481	262,217	223,163
Paradise Valley	***2005***	14,136	14,082	6,045	5,193
	2010	14,790	14,735	6,364	5,517
	2020	15,224	15,156	6,600	5,778
	2030	15,352	15,272	6,659	5,829
Peoria	***2005***	141,441	138,561	55,525	50,109
	2010	172,793	169,708	68,580	62,578
	2020	236,154	232,385	96,691	89,049
	2030	306,070	301,668	128,765	118,800
Phoenix	***2005***	1,510,177	1,480,742	564,771	534,803
	2010	1,695,549	1,662,993	626,137	598,610
	2020	1,990,450	1,950,663	744,450	716,752
	2030	2,201,843	2,155,364	840,916	808,321

Note: Total resident population includes resident population in households and resident population in group quarters (dorms, nursing homes, prisons and military establishments)

These projections include the Maricopa County portion of Peoria, Queen Creek and the Gila River Indian Community only.

For complete notation on this series please refer to Caveats for Socioeconomic Projections 2007.

DRAFT

Municipal Planning Area (MPA)	Year	Total Resident Population		Total Housing Units	
		Total	In Households	Total	Occupied
Queen Creek	***2005***	19,879	19,639	6,138	5,798
	2010	34,506	34,259	11,789	10,976
	2020	55,529	55,227	19,165	18,178
	2030	72,947	72,594	25,855	24,504
Salt River	***2005***	6,822	6,742	2,657	2,056
	2010	7,087	7,007	2,753	2,173
	2020	7,308	7,210	2,858	2,280
	2030	7,425	7,310	2,913	2,331
Scottsdale	***2005***	234,515	232,219	116,406	105,110
	2010	249,341	246,975	123,799	111,102
	2020	269,266	266,375	133,828	119,960
	2030	286,020	282,640	141,704	126,992
Surprise	***2005***	93,356	92,866	42,430	35,446
	2010	146,890	146,264	64,039	56,163
	2020	268,359	267,593	117,815	104,798
	2030	401,458	400,564	179,081	160,369
Tempe	***2005***	165,740	159,056	70,248	67,861
	2010	177,771	167,549	74,541	72,597
	2020	191,881	179,395	81,395	79,268
	2030	197,970	183,388	83,889	81,649
Tolleson	***2005***	6,491	6,484	1,980	1,918
	2010	7,748	7,737	2,318	2,267
	2020	9,646	9,633	2,945	2,890
	2030	10,193	10,178	3,107	3,048
Wickenburg	***2005***	9,606	9,386	4,879	4,153
	2010	11,022	10,777	5,510	4,777
	2020	13,311	13,011	6,692	5,863
	2030	17,732	17,381	9,148	8,033

Note: Total resident population includes resident population in households and resident population in group quarters (dorms, nursing homes, prisons and military establishments)

These projections include the Maricopa County portion of Peoria, Queen Creek and the Gila River Indian Community only.

For complete notation on this series please refer to Caveats for Socioeconomic Projections 2007.

DRAFT

Municipal Planning Area (MPA)	Year	Total Resident Population		Total Housing Units	
		Total	In Households	Total	Occupied
Youngtown	***2005***	6,011	5,670	2,647	2,509
	2010	6,820	6,436	3,007	2,876
	2020	7,275	6,806	3,195	3,085
	2030	7,359	6,811	3,197	3,087
County Total	***2005***	**3,681,025**	**3,616,690**	**1,479,767**	**1,352,967**
	2010	**4,216,499**	**4,142,401**	**1,685,134**	**1,556,706**
	2020	**5,230,300**	**5,139,943**	**2,104,440**	**1,959,300**
	2030	**6,135,000**	**6,029,587**	**2,502,040**	**2,331,270**

DRAFT

Note: Total resident population includes resident population in households and resident population in group quarters (dorms, nursing homes, prisons and military establishments)

These projections include the Maricopa County portion of Peoria, Queen Creek and the Gila River Indian Community only.

For complete notation on this series please refer to Caveats for Socioeconomic Projections 2007.

Maricopa Association of Governments
Employment by Municipal Planning Area, Maricopa County
July 1, 2005 and Projections July 1, 2010 to July 1, 2030

Municipal Planning Area (MPA)	Year	Total Employment	Components of Employment (*)				
			Retail	Office	Industrial	Public	Other
Avondale	***2005***	12,315	5,656	312	537	3,371	2,439
	2010	20,599	7,800	2,291	1,836	4,628	4,044
	2020	37,776	13,568	6,856	4,324	6,283	6,745
	2030	53,083	19,353	11,027	6,107	8,063	8,533
Buckeye	***2005***	8,672	1,124	78	1,259	2,537	3,674
	2010	22,400	4,538	755	3,106	5,612	8,389
	2020	57,297	14,153	3,251	4,975	12,950	21,968
	2030	147,851	52,134	11,222	9,365	22,801	52,329
Carefree	***2005***	2,669	1,567	409	49	28	616
	2010	3,270	1,918	504	49	104	695
	2020	3,992	2,159	728	49	212	844
	2030	4,329	2,189	1,042	49	233	816
Cave Creek	***2005***	2,602	1,626	60	142	419	355
	2010	3,564	2,219	90	142	500	613
	2020	4,666	2,793	264	142	578	889
	2030	6,066	3,661	339	142	619	1,305
Chandler	***2005***	86,732	23,798	7,924	32,572	9,807	12,631
	2010	128,244	33,346	19,231	44,015	12,495	19,157
	2020	168,141	42,479	39,315	52,754	14,375	19,218
	2030	178,116	43,224	47,301	57,174	14,795	15,622

(*) Note: Other employment includes work-at-home and construction employment. Because construction employment follows development, employment projections may show declines in future years.

These projections include the Maricopa County portion of Peoria, Queen Creek and the Gila River Indian Community only.

For complete notation on this series please refer to Caveats for Socioeconomic Projections 2007.

DRAFT

Municipal Planning Area (MPA)	Year	Total Employment	Components of Employment (*)				
			Retail	Office	Industrial	Public	Other
County Areas	***2005***	24,051	7,465	1,045	1,060	3,249	11,232
	2010	27,353	8,736	1,315	1,210	4,156	11,936
	2020	39,281	14,150	1,845	1,620	6,310	15,356
	2030	70,428	29,915	2,871	2,269	11,600	23,773
El Mirage	***2005***	2,858	358	9	818	1,062	611
	2010	5,001	911	53	1,492	1,622	923
	2020	9,276	2,038	53	3,679	2,012	1,494
	2030	11,528	2,709	53	5,001	2,508	1,257
Fort McDowell	***2005***	1,228	762	0	20	49	397
	2010	1,323	794	0	20	49	460
	2020	1,647	997	0	20	49	581
	2030	1,959	1,286	0	20	49	604
Fountain Hills	***2005***	7,492	3,884	297	504	855	1,952
	2010	9,954	4,703	546	709	1,442	2,554
	2020	11,569	5,204	726	709	1,929	3,001
	2030	11,573	5,232	726	741	1,985	2,889
Gila Bend	***2005***	1,077	388	0	231	319	139
	2010	1,691	591	32	331	461	276
	2020	2,760	832	115	481	612	720
	2030	6,824	2,638	212	801	854	2,319
Gila River	***2005***	4,334	884	0	2,077	109	1,264
	2010	5,422	1,082	0	2,311	159	1,870
	2020	7,612	1,885	450	2,933	220	2,124
	2030	14,448	5,624	916	3,244	288	4,376

(*) Note: Other employment includes work-at-home and construction employment. Because construction employment follows development, employment projections may show declines in future years.

These projections include the Maricopa County portion of Peoria, Queen Creek and the Gila River Indian Community only.

For complete notation on this series please refer to Caveats for Socioeconomic Projections 2007.

DRAFT

Municipal Planning Area (MPA)	Year	Total Employment	Components of Employment (*)				
			Retail	Office	Industrial	Public	Other
Gilbert	***2005***	56,292	22,668	2,129	12,740	9,281	9,474
	2010	81,852	33,265	6,394	16,658	11,719	13,816
	2020	117,984	44,326	17,114	22,299	15,380	18,865
	2030	128,792	45,680	24,213	25,999	17,548	15,352
Glendale	***2005***	88,172	30,516	4,614	13,160	22,559	17,323
	2010	117,110	36,802	13,288	21,074	25,542	20,404
	2020	156,508	46,705	26,274	30,273	28,464	24,792
	2030	171,498	48,917	34,199	35,240	30,985	22,157
Goodyear	***2005***	15,794	4,029	233	3,838	3,497	4,197
	2010	28,167	8,560	890	6,505	5,723	6,489
	2020	73,622	28,023	2,411	13,309	11,517	18,362
	2030	130,336	48,187	6,419	24,130	18,094	33,506
Guadalupe	***2005***	1,033	467	3	170	208	185
	2010	1,387	611	15	270	228	263
	2020	1,467	611	15	355	258	228
	2030	1,481	611	15	380	262	213
Litchfield Park	***2005***	1,710	257	34	4	466	949
	2010	2,405	537	81	4	582	1,201
	2020	3,200	920	81	4	619	1,576
	2030	4,280	1,081	81	4	624	2,490
Mesa	***2005***	174,909	69,540	19,755	23,252	31,065	31,297
	2010	218,085	82,478	29,403	32,345	36,135	37,724
	2020	275,236	99,617	47,982	44,763	40,454	42,420
	2030	306,030	101,843	68,837	50,885	44,336	40,129

(*) Note: Other employment includes work-at-home and construction employment. Because construction employment follows development, employment projections may show declines in future years.

These projections include the Maricopa County portion of Peoria, Queen Creek and the Gila River Indian Community only.

For complete notation on this series please refer to Caveats for Socioeconomic Projections 2007.

DRAFT

Municipal Planning Area (MPA)	Year	Total Employment	Components of Employment (*)				
			Retail	Office	Industrial	Public	Other
Paradise Valley	***2005***	5,769	197	3	78	1,460	4,031
	2010	6,717	386	3	78	1,509	4,741
	2020	7,707	495	3	78	1,521	5,610
	2030	8,734	511	3	78	1,527	6,615
Peoria	***2005***	34,631	15,009	510	4,010	6,117	8,985
	2010	53,397	20,934	4,277	6,827	9,172	12,187
	2020	87,968	32,750	11,852	10,090	13,640	19,636
	2030	117,861	40,890	19,915	14,803	17,988	24,265
Phoenix	***2005***	811,513	168,457	241,904	169,419	106,852	124,881
	2010	937,182	200,642	268,050	199,146	124,125	145,219
	2020	1,108,031	253,147	316,254	221,070	144,946	172,614
	2030	1,246,527	276,934	383,140	238,111	162,364	185,978
Queen Creek	***2005***	4,021	945	63	404	873	1,736
	2010	9,652	3,048	451	908	2,098	3,147
	2020	22,213	7,319	3,330	3,560	3,502	4,502
	2030	35,145	11,965	7,000	6,284	4,828	5,068
Salt River	***2005***	5,977	2,223	571	693	847	1,643
	2010	11,131	2,613	4,147	1,278	1,066	2,027
	2020	25,587	5,946	11,582	1,948	1,181	4,930
	2030	49,905	11,451	23,183	6,190	1,314	7,767
Scottsdale	***2005***	181,652	56,600	60,423	19,665	11,903	33,061
	2010	208,073	61,963	71,785	21,659	15,112	37,554
	2020	232,832	67,215	83,935	23,477	16,613	41,592
	2030	252,015	68,578	93,834	25,207	18,330	46,066

(*) Note: Other employment includes work-at-home and construction employment. Because construction employment follows development, employment projections may show declines in future years.

These projections include the Maricopa County portion of Peoria, Queen Creek and the Gila River Indian Community only.

For complete notation on this series please refer to Caveats for Socioeconomic Projections 2007.

DRAFT

Municipal Planning Area (MPA)	Year	Total Employment	Components of Employment (*)				
			Retail	Office	Industrial	Public	Other
Surprise	***2005***	16,289	5,185	719	796	2,524	7,065
	2010	31,105	10,709	2,401	2,237	5,629	10,129
	2020	81,423	28,831	8,583	7,593	11,976	24,440
	2030	147,703	53,198	19,445	14,306	22,396	38,358
Tempe	***2005***	176,688	38,686	43,362	61,529	22,586	10,525
	2010	198,243	42,662	50,735	66,996	24,889	12,961
	2020	219,543	44,456	61,897	69,629	29,820	13,741
	2030	235,616	44,604	72,900	71,077	34,032	13,003
Tolleson	***2005***	12,340	1,520	53	8,302	1,707	758
	2010	15,808	1,998	53	10,971	1,994	792
	2020	19,854	2,972	53	14,006	1,994	829
	2030	22,314	3,836	53	15,725	1,994	706
Wickenburg	***2005***	5,055	1,948	68	351	590	2,098
	2010	6,622	2,362	136	612	779	2,733
	2020	8,921	3,202	253	947	1,007	3,512
	2030	12,316	4,484	412	1,267	1,304	4,849
Youngtown	***2005***	1,657	733	56	32	91	745
	2010	1,667	748	56	32	91	740
	2020	1,988	970	56	32	91	839
	2030	2,042	1,054	56	32	91	809
County Total	***2005***	**1,747,532**	**466,492**	**384,634**	**357,712**	**244,431**	**294,263**
	2010	**2,157,424**	**576,956**	**476,982**	**442,821**	**297,621**	**363,044**
	2020	**2,788,101**	**767,763**	**645,278**	**535,119**	**368,513**	**471,428**
	2030	**3,378,800**	**931,789**	**829,414**	**614,631**	**441,812**	**561,154**

(*) Note: Other employment includes work-at-home and construction employment. Because construction employment follows development, employment projections may show declines in future years.

These projections include the Maricopa County portion of Peoria, Queen Creek and the Gila River Indian Community only.

For complete notation on this series please refer to Caveats for Socioeconomic Projections 2007.

DRAFT

MARICOPA ASSOCIATION of GOVERNMENTS

2007 Regional Analysis Zone (RAZ)

Maricopa County, Arizona

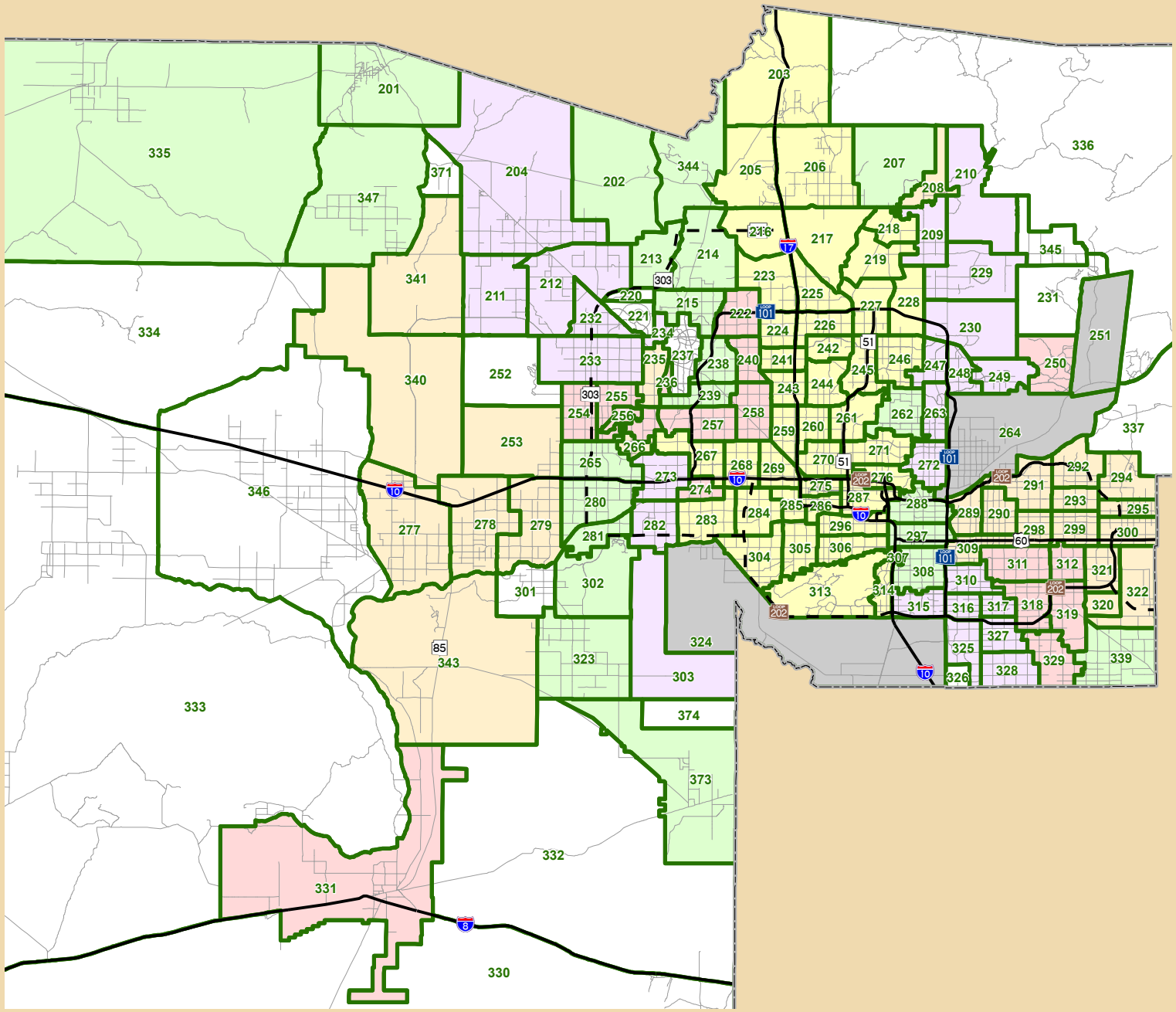

Regional Analysis Zone
Maricopa County
Major Roads

Freeways/Expressways

Existing
Planned

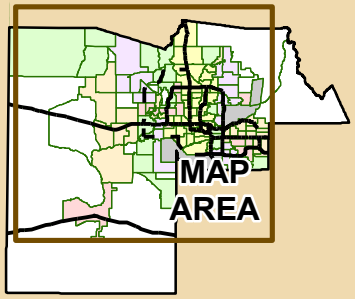

Miles
0 25 50 75 100

N

Map Prepared by Maricopa Association of Governments
Source: MAG Regional Analysis Zone (RAZ), 2007
MAG Member Agencies, 2006

April 2007

g:\dev\maps\other maps\RAZ2007.mxd

Maricopa Association of Governments
Resident Population and Housing by Regional Analysis Zone, Maricopa County
July 1, 2005 and Projections July 1, 2010 to July 1, 2030

Municipal Planning Area (MPA)	Regional Analysis Zone (RAZ)	Year	Total Resident Population		Total Housing Units	
			Total	In Households	Total	Occupied
Avondale						
	273	**2005**	48,642	48,482	15,637	15,123
		2010	58,880	58,691	20,575	19,724
		2020	65,440	65,209	23,462	22,597
		2030	65,511	65,241	23,475	22,610
	282	**2005**	21,423	21,409	6,764	6,584
		2010	24,875	24,861	9,008	8,567
		2020	36,099	36,082	13,360	12,770
		2030	40,542	40,522	15,286	14,591
	303	**2005**	95	95	32	31
		2010	101	101	37	35
		2020	4,450	4,450	1,581	1,561
		2030	17,212	17,212	6,585	6,548
Avondale Total		**2005**	**70,160**	**69,986**	**22,433**	**21,738**
		2010	**83,856**	**83,653**	**29,620**	**28,326**
		2020	**105,989**	**105,741**	**38,403**	**36,928**
		2030	**123,265**	**122,975**	**45,346**	**43,749**
Buckeye						
	253	**2005**	4,223	4,223	1,407	1,312
		2010	8,192	8,192	3,038	2,818
		2020	19,437	19,437	7,542	7,090
		2030	42,815	42,815	17,029	15,974

Note: Total resident population includes resident population in households and resident population in group quarters (dorms, nursing homes, prisons and military establishments)

These projections include the Maricopa County portion of Peoria, Queen Creek and the Gila River Indian Community only.

For complete notation on this series please refer to Caveats for Socioeconomic Projections 2007.

DRAFT

Municipal Planning Area (MPA)	Regional Analysis Zone (RAZ)	Year	Total Resident Population		Total Housing Units	
			Total	In Households	Total	Occupied
Buckeye						
	277	**2005**	2,362	2,362	784	733
		2010	4,331	4,331	1,538	1,425
		2020	20,983	20,983	8,043	7,572
		2030	57,296	57,296	22,677	21,443
	278	**2005**	16,449	16,414	5,648	5,256
		2010	34,498	34,462	12,821	11,755
		2020	67,056	67,012	25,614	23,608
		2030	104,605	104,553	41,092	38,024
	279	**2005**	4,442	4,442	1,485	1,383
		2010	13,983	13,983	5,170	4,812
		2020	40,108	40,108	15,113	14,224
		2030	76,513	76,513	30,036	28,209
	340	**2005**	49	49	16	15
		2010	4,204	4,204	1,866	1,638
		2020	41,909	41,909	16,729	15,308
		2030	85,360	85,360	35,151	32,424
	341	**2005**	257	257	85	80
		2010	3,704	3,704	1,413	1,289
		2020	21,282	21,282	8,205	7,575
		2030	34,255	34,255	13,533	12,555
	343	**2005**	4,953	135	45	42
		2010	5,994	147	49	46
		2020	7,816	672	239	216
		2030	18,302	9,960	4,005	3,730

Note: Total resident population includes resident population in households and resident population in group quarters (dorms, nursing homes, prisons and military establishments)

These projections include the Maricopa County portion of Peoria, Queen Creek and the Gila River Indian Community only.

For complete notation on this series please refer to Caveats for Socioeconomic Projections 2007.

DRAFT

Municipal Planning Area (MPA)	Regional Analysis Zone (RAZ)	Year	Total Resident Population		Total Housing Units	
			Total	In Households	Total	Occupied
Buckeye						
Buckeye Total		**2005**	**32,735**	**27,882**	**9,470**	**8,821**
		2010	**74,906**	**69,023**	**25,895**	**23,783**
		2020	**218,591**	**211,403**	**81,485**	**75,593**
		2030	**419,146**	**410,752**	**163,523**	**152,359**
Carefree						
	208	**2005**	3,654	3,654	2,162	1,709
		2010	4,418	4,418	2,484	2,035
		2020	5,816	5,816	3,209	2,656
		2030	6,097	6,097	3,347	2,770
Carefree Total		**2005**	**3,654**	**3,654**	**2,162**	**1,709**
		2010	**4,418**	**4,418**	**2,484**	**2,035**
		2020	**5,816**	**5,816**	**3,209**	**2,656**
		2030	**6,097**	**6,097**	**3,347**	**2,770**
Cave Creek						
	207	**2005**	4,845	4,840	2,231	2,055
		2010	5,781	5,754	2,681	2,489
		2020	7,815	7,782	3,659	3,426
		2030	9,656	9,617	4,522	4,244
Cave Creek Total		**2005**	**4,845**	**4,840**	**2,231**	**2,055**
		2010	**5,781**	**5,754**	**2,681**	**2,489**
		2020	**7,815**	**7,782**	**3,659**	**3,426**
		2030	**9,656**	**9,617**	**4,522**	**4,244**
Chandler						
	310	**2005**	52,825	52,372	20,462	19,766
		2010	54,235	53,722	21,314	20,684
		2020	54,854	54,227	21,571	20,990
		2030	54,960	54,227	21,571	20,990

Note: Total resident population includes resident population in households and resident population in group quarters (dorms, nursing homes, prisons and military establishments)

These projections include the Maricopa County portion of Peoria, Queen Creek and the Gila River Indian Community only.

For complete notation on this series please refer to Caveats for Socioeconomic Projections 2007.

DRAFT

Municipal Planning Area (MPA)	Regional Analysis Zone (RAZ)	Year	Total Resident Population		Total Housing Units	
			Total	In Households	Total	Occupied
Chandler						
	315	**2005**	39,659	39,604	15,040	14,672
		2010	40,538	40,471	15,549	15,196
		2020	40,748	40,667	15,712	15,392
		2030	40,762	40,667	15,712	15,392
	316	**2005**	36,110	35,235	14,015	12,867
		2010	38,220	37,274	15,175	14,067
		2020	39,839	38,684	15,837	14,782
		2030	40,251	38,902	15,959	14,892
	317	**2005**	33,027	32,889	11,305	10,730
		2010	34,350	34,179	11,892	11,391
		2020	34,879	34,669	12,135	11,722
		2030	34,914	34,669	12,135	11,722
	325	**2005**	33,108	33,086	14,054	12,952
		2010	39,843	39,779	17,229	16,053
		2020	43,457	43,379	19,003	17,845
		2030	43,470	43,379	19,003	17,845
	327	**2005**	11,201	11,190	4,039	3,886
		2010	18,487	18,442	7,024	6,787
		2020	23,575	23,520	9,189	8,944
		2030	23,598	23,534	9,195	8,950
	328	**2005**	30,143	30,134	12,183	11,185
		2010	39,434	39,423	16,309	15,163
		2020	45,639	45,626	18,953	17,824
		2030	45,837	45,822	19,043	17,909

Note: Total resident population includes resident population in households and resident population in group quarters (dorms, nursing homes, prisons and military establishments)

These projections include the Maricopa County portion of Peoria, Queen Creek and the Gila River Indian Community only.

For complete notation on this series please refer to Caveats for Socioeconomic Projections 2007.

DRAFT

Municipal Planning Area (MPA)	Regional Analysis Zone (RAZ)	Year	Total Resident Population		Total Housing Units	
			Total	In Households	Total	Occupied
Chandler						
Chandler Total		**2005**	**236,073**	**234,510**	**91,098**	**86,058**
		2010	**265,107**	**263,290**	**104,492**	**99,341**
		2020	**282,991**	**280,772**	**112,400**	**107,499**
		2030	**283,792**	**281,200**	**112,618**	**107,700**
County Areas						
	220	**2005**	6,373	6,361	3,842	3,084
		2010	8,206	8,191	4,998	4,055
		2020	10,647	10,629	6,354	5,221
		2030	10,650	10,629	6,354	5,221
	221	**2005**	18,797	18,329	14,116	11,014
		2010	18,840	18,369	14,136	11,151
		2020	19,135	18,560	14,295	11,388
		2030	19,231	18,560	14,295	11,388
	231	**2005**	1,386	1,386	1,297	768
		2010	1,515	1,515	1,389	865
		2020	1,786	1,786	1,615	1,017
		2030	1,843	1,843	1,668	1,053
	237	**2005**	34,140	33,331	28,022	21,513
		2010	34,169	33,355	28,022	21,745
		2020	34,549	33,553	28,184	22,095
		2030	35,066	33,902	28,491	22,342
	252	**2005**	58	58	25	21
		2010	565	565	222	206
		2020	3,894	3,894	1,642	1,514
		2030	9,776	9,776	4,052	3,924

Note: Total resident population includes resident population in households and resident population in group quarters (dorms, nursing homes, prisons and military establishments)

These projections include the Maricopa County portion of Peoria, Queen Creek and the Gila River Indian Community only.

For complete notation on this series please refer to Caveats for Socioeconomic Projections 2007.

DRAFT

Municipal Planning Area (MPA)	Regional Analysis Zone (RAZ)	Year	Total Resident Population		Total Housing Units	
			Total	In Households	Total	Occupied
County Areas						
	301	**2005**	2,133	2,133	937	778
		2010	2,469	2,469	1,088	925
		2020	3,596	3,596	1,594	1,368
		2030	5,764	5,764	2,586	2,279
	326	**2005**	9,265	9,265	6,934	5,380
		2010	9,823	9,823	7,388	5,795
		2020	9,975	9,975	7,489	5,940
		2030	9,981	9,981	7,493	5,943
	330	**2005**	154	154	76	56
		2010	154	154	76	56
		2020	490	490	220	182
		2030	1,259	1,259	560	498
	332	**2005**	34	34	14	12
		2010	34	34	14	12
		2020	349	349	155	132
		2030	2,513	2,513	1,155	1,042
	333	**2005**	920	920	414	337
		2010	1,028	1,028	456	382
		2020	2,379	2,379	1,039	897
		2030	5,291	5,291	2,332	2,111
	334	**2005**	110	110	50	41
		2010	110	110	50	41
		2020	1,098	1,098	495	419
		2030	2,716	2,716	1,275	1,122
	336	**2005**	595	595	268	220
		2010	758	758	337	286
		2020	1,557	1,557	672	591
		2030	5,224	5,224	2,257	2,114

Note: Total resident population includes resident population in households and resident population in group quarters (dorms, nursing homes, prisons and military establishments)

These projections include the Maricopa County portion of Peoria, Queen Creek and the Gila River Indian Community only.

For complete notation on this series please refer to Caveats for Socioeconomic Projections 2007.

DRAFT

Municipal Planning Area (MPA)	Regional Analysis Zone (RAZ)	Year	Total Resident Population		Total Housing Units	
			Total	In Households	Total	Occupied
County Areas						
	337	**2005**	104	104	49	41
		2010	107	107	51	43
		2020	404	404	184	157
		2030	727	727	333	293
	345	**2005**	1,859	1,859	815	677
		2010	2,676	2,676	1,150	995
		2020	3,648	3,648	1,580	1,380
		2030	10,958	10,958	4,848	4,436
	346	**2005**	4,402	4,402	1,935	1,604
		2010	6,622	6,622	2,869	2,468
		2020	13,484	13,484	5,930	5,223
		2030	33,464	33,464	16,234	14,499
	371	**2005**	331	331	146	121
		2010	358	358	159	134
		2020	385	385	172	147
		2030	4,716	4,716	2,172	1,972
	374	**2005**	0	0	0	0
		2010	0	0	0	0
		2020	65	65	46	37
		2030	133	133	96	80
County Areas Total		**2005**	**80,661**	**79,372**	**58,940**	**45,667**
		2010	**87,434**	**86,134**	**62,405**	**49,159**
		2020	**107,441**	**105,852**	**71,666**	**57,708**
		2030	**159,312**	**157,456**	**96,201**	**80,317**

Note: Total resident population includes resident population in households and resident population in group quarters (dorms, nursing homes, prisons and military establishments)

These projections include the Maricopa County portion of Peoria, Queen Creek and the Gila River Indian Community only.

For complete notation on this series please refer to Caveats for Socioeconomic Projections 2007.

DRAFT

Municipal Planning Area (MPA)	Regional Analysis Zone (RAZ)	Year	Total Resident Population		Total Housing Units	
			Total	In Households	Total	Occupied
El Mirage						
	235	**2005**	31,935	31,862	10,152	9,442
		2010	34,819	34,734	11,274	10,543
		2020	38,620	38,516	12,680	11,963
		2030	38,717	38,596	12,709	11,991
El Mirage Total		**2005**	**31,935**	**31,862**	**10,152**	**9,442**
		2010	**34,819**	**34,734**	**11,274**	**10,543**
		2020	**38,620**	**38,516**	**12,680**	**11,963**
		2030	**38,717**	**38,596**	**12,709**	**11,991**
Fort McDowell						
	251	**2005**	824	824	275	231
		2010	839	839	280	239
		2020	1,037	1,037	349	300
		2030	1,239	1,239	424	365
Fort McDowell Total		**2005**	**824**	**824**	**275**	**231**
		2010	**839**	**839**	**280**	**239**
		2020	**1,037**	**1,037**	**349**	**300**
		2030	**1,239**	**1,239**	**424**	**365**
Fountain Hills						
	250	**2005**	24,347	24,176	11,851	10,713
		2010	27,166	26,977	13,412	12,087
		2020	33,331	33,100	16,301	14,960
		2030	33,810	33,539	16,516	15,170
Fountain Hills Total		**2005**	**24,347**	**24,176**	**11,851**	**10,713**
		2010	**27,166**	**26,977**	**13,412**	**12,087**
		2020	**33,331**	**33,100**	**16,301**	**14,960**
		2030	**33,810**	**33,539**	**16,516**	**15,170**

Note: Total resident population includes resident population in households and resident population in group quarters (dorms, nursing homes, prisons and military establishments)

These projections include the Maricopa County portion of Peoria, Queen Creek and the Gila River Indian Community only.

For complete notation on this series please refer to Caveats for Socioeconomic Projections 2007.

DRAFT

Municipal Planning Area (MPA)	Regional Analysis Zone (RAZ)	Year	Total Resident Population		Total Housing Units	
			Total	In Households	Total	Occupied
Gila Bend						
	331	**2005**	2,118	2,118	944	684
		2010	2,575	2,575	1,046	848
		2020	3,950	3,950	1,612	1,340
		2030	9,074	9,074	4,002	3,311
Gila Bend Total		**2005**	**2,118**	**2,118**	**944**	**684**
		2010	**2,575**	**2,575**	**1,046**	**848**
		2020	**3,950**	**3,950**	**1,612**	**1,340**
		2030	**9,074**	**9,074**	**4,002**	**3,311**
Gila River						
	324	**2005**	2,742	2,697	695	639
		2010	2,790	2,745	711	660
		2020	2,941	2,886	753	707
		2030	3,410	3,346	887	834
Gila River Total		**2005**	**2,742**	**2,697**	**695**	**639**
		2010	**2,790**	**2,745**	**711**	**660**
		2020	**2,941**	**2,886**	**753**	**707**
		2030	**3,410**	**3,346**	**887**	**834**
Gilbert						
	311	**2005**	77,387	77,208	25,628	25,103
		2010	78,544	78,323	26,216	25,792
		2020	79,589	79,319	26,572	26,130
		2030	79,832	79,516	26,678	26,231
	312	**2005**	21,097	21,057	6,807	6,628
		2010	26,949	26,875	9,366	9,034
		2020	36,760	36,669	13,264	12,755
		2030	37,201	37,095	13,507	12,978

Note: Total resident population includes resident population in households and resident population in group quarters (dorms, nursing homes, prisons and military establishments)

These projections include the Maricopa County portion of Peoria, Queen Creek and the Gila River Indian Community only.

For complete notation on this series please refer to Caveats for Socioeconomic Projections 2007.

DRAFT

Municipal Planning Area (MPA)	Regional Analysis Zone (RAZ)	Year	Total Resident Population		Total Housing Units	
			Total	In Households	Total	Occupied
Gilbert						
	318	**2005**	38,370	38,362	12,387	12,108
		2010	42,795	42,780	14,505	14,111
		2020	49,414	49,396	17,635	17,091
		2030	50,073	50,052	18,009	17,463
	319	**2005**	32,584	32,569	12,173	11,431
		2010	48,915	48,900	19,488	18,291
		2020	80,978	80,960	33,211	31,326
		2030	87,766	87,745	37,131	35,032
	329	**2005**	9,270	9,255	3,460	3,231
		2010	20,806	20,778	7,923	7,448
		2020	39,078	39,044	15,095	14,232
		2030	45,423	45,383	17,776	16,766
Gilbert Total		**2005**	**178,708**	**178,451**	**60,455**	**58,501**
		2010	**218,009**	**217,656**	**77,498**	**74,676**
		2020	**285,819**	**285,388**	**105,777**	**101,534**
		2030	**300,295**	**299,791**	**113,101**	**108,470**
Glendale						
	222	**2005**	50,433	49,920	18,417	17,620
		2010	51,307	50,758	18,895	18,148
		2020	52,998	52,328	19,623	18,917
		2030	53,201	52,418	19,658	18,952
	240	**2005**	46,030	45,029	16,510	16,213
		2010	46,882	45,854	16,939	16,686
		2020	48,103	46,847	17,371	17,202
		2030	48,558	47,089	17,475	17,305

Note: Total resident population includes resident population in households and resident population in group quarters (dorms, nursing homes, prisons and military establishments)

These projections include the Maricopa County portion of Peoria, Queen Creek and the Gila River Indian Community only.

For complete notation on this series please refer to Caveats for Socioeconomic Projections 2007.

DRAFT

Municipal Planning Area (MPA)	Regional Analysis Zone (RAZ)	Year	Total Resident Population		Total Housing Units	
			Total	In Households	Total	Occupied
Glendale						
	254	**2005**	3,761	3,741	1,241	1,229
		2010	10,478	10,457	3,366	3,343
		2020	22,832	22,806	7,773	7,700
		2030	23,375	23,345	8,037	7,956
	255	**2005**	11,225	11,225	4,253	4,171
		2010	14,793	14,793	5,231	5,175
		2020	18,254	18,254	6,545	6,489
		2030	21,252	21,252	7,663	7,604
	256	**2005**	4,058	3,213	870	864
		2010	4,059	3,214	870	864
		2020	4,060	3,214	870	864
		2030	4,061	3,214	870	864
	257	**2005**	41,944	41,638	13,336	12,970
		2010	49,777	49,429	16,156	15,802
		2020	62,376	61,950	21,073	20,683
		2030	64,906	64,409	21,933	21,539
	258	**2005**	100,440	99,138	38,077	36,392
		2010	102,511	101,170	38,963	37,505
		2020	106,432	104,793	40,770	39,508
		2030	106,709	104,793	40,770	39,508
Glendale Total		**2005**	**257,891**	**253,904**	**92,704**	**89,459**
		2010	**279,807**	**275,675**	**100,420**	**97,523**
		2020	**315,055**	**310,192**	**114,025**	**111,363**
		2030	**322,062**	**316,520**	**116,406**	**113,728**

Note: Total resident population includes resident population in households and resident population in group quarters (dorms, nursing homes, prisons and military establishments)

These projections include the Maricopa County portion of Peoria, Queen Creek and the Gila River Indian Community only.

For complete notation on this series please refer to Caveats for Socioeconomic Projections 2007.

DRAFT

Municipal Planning Area (MPA)	Regional Analysis Zone (RAZ)	Year	Total Resident Population		Total Housing Units	
			Total	In Households	Total	Occupied
Goodyear						
	265	**2005**	18,225	15,240	6,152	5,791
		2010	28,582	25,301	10,307	9,692
		2020	40,060	36,051	14,520	13,843
		2030	45,051	40,370	16,219	15,518
	280	**2005**	20,584	20,498	7,234	6,938
		2010	29,781	29,521	10,971	10,466
		2020	52,543	52,225	20,402	19,686
		2030	66,939	66,567	26,696	25,764
	281	**2005**	142	142	49	46
		2010	240	240	99	92
		2020	6,608	6,608	2,599	2,512
		2030	14,428	14,428	5,878	5,698
	302	**2005**	8,049	8,049	2,893	2,759
		2010	11,435	11,435	4,269	4,036
		2020	39,652	39,652	15,167	14,494
		2030	74,535	74,535	29,280	28,276
	323	**2005**	325	325	116	111
		2010	519	519	193	182
		2020	23,640	23,640	9,326	8,940
		2030	58,520	58,520	24,253	23,293
	373	**2005**	195	195	73	69
		2010	797	797	280	275
		2020	12,018	12,018	4,440	4,314
		2030	39,924	39,924	16,092	15,595

Note: Total resident population includes resident population in households and resident population in group quarters (dorms, nursing homes, prisons and military establishments)

These projections include the Maricopa County portion of Peoria, Queen Creek and the Gila River Indian Community only.

For complete notation on this series please refer to Caveats for Socioeconomic Projections 2007.

DRAFT

Municipal Planning Area (MPA)	Regional Analysis Zone (RAZ)	Year	Total Resident Population		Total Housing Units	
			Total	In Households	Total	Occupied
Goodyear						
Goodyear Total		**2005**	**47,520**	**44,449**	**16,517**	**15,714**
		2010	**71,354**	**67,813**	**26,119**	**24,743**
		2020	**174,521**	**170,194**	**66,454**	**63,789**
		2030	**299,397**	**294,344**	**118,418**	**114,144**
Guadalupe						
	307	**2005**	5,555	5,552	1,229	1,174
		2010	5,790	5,787	1,279	1,234
		2020	5,982	5,978	1,329	1,294
		2030	5,983	5,978	1,329	1,294
Guadalupe Total		**2005**	**5,555**	**5,552**	**1,229**	**1,174**
		2010	**5,790**	**5,787**	**1,279**	**1,234**
		2020	**5,982**	**5,978**	**1,329**	**1,294**
		2030	**5,983**	**5,978**	**1,329**	**1,294**
Litchfield Park						
	266	**2005**	6,787	6,720	3,529	3,134
		2010	8,587	8,518	4,483	3,991
		2020	10,305	10,221	5,131	4,599
		2030	10,510	10,412	5,240	4,698
Litchfield Park Total		**2005**	**6,787**	**6,720**	**3,529**	**3,134**
		2010	**8,587**	**8,518**	**4,483**	**3,991**
		2020	**10,305**	**10,221**	**5,131**	**4,599**
		2030	**10,510**	**10,412**	**5,240**	**4,698**
Mesa						
	289	**2005**	66,342	65,374	26,952	25,236
		2010	68,343	67,352	27,243	25,998
		2020	72,270	71,060	29,077	27,952
		2030	73,683	72,270	29,691	28,544

Note: Total resident population includes resident population in households and resident population in group quarters (dorms, nursing homes, prisons and military establishments)

These projections include the Maricopa County portion of Peoria, Queen Creek and the Gila River Indian Community only.

For complete notation on this series please refer to Caveats for Socioeconomic Projections 2007.

DRAFT

Municipal Planning Area (MPA)	Regional Analysis Zone (RAZ)	Year	Total Resident Population		Total Housing Units	
			Total	In Households	Total	Occupied
Mesa						
	290	**2005**	83,365	81,910	28,154	26,782
		2010	85,326	83,814	28,423	27,433
		2020	90,250	88,404	30,332	29,408
		2030	91,831	89,675	30,771	29,841
	291	**2005**	48,901	48,487	15,631	14,931
		2010	50,856	50,422	16,044	15,576
		2020	56,729	56,199	18,158	17,763
		2030	57,304	56,686	18,365	17,969
	292	**2005**	19,931	19,868	10,977	8,684
		2010	22,714	22,605	12,113	9,849
		2020	23,226	23,092	12,395	10,198
		2030	23,567	23,410	12,571	10,351
	293	**2005**	29,634	29,446	12,623	11,323
		2010	30,732	30,541	12,780	11,719
		2020	31,828	31,595	13,241	12,277
		2030	32,415	32,142	13,450	12,482
	294	**2005**	5,808	5,790	2,770	2,239
		2010	7,366	7,321	3,428	2,827
		2020	9,355	9,300	4,389	3,646
		2030	9,565	9,501	4,494	3,732
	295	**2005**	21,080	21,062	11,675	7,998
		2010	22,828	22,809	12,300	8,687
		2020	25,535	25,512	13,853	9,919
		2030	26,256	26,229	14,212	10,206
	298	**2005**	52,041	51,768	27,001	20,478
		2010	54,595	54,299	27,648	21,447
		2020	56,065	55,704	28,461	22,347
		2030	56,271	55,849	28,514	22,397

Note: Total resident population includes resident population in households and resident population in group quarters (dorms, nursing homes, prisons and military establishments)

These projections include the Maricopa County portion of Peoria, Queen Creek and the Gila River Indian Community only.

For complete notation on this series please refer to Caveats for Socioeconomic Projections 2007.

DRAFT

Municipal Planning Area (MPA)	Regional Analysis Zone (RAZ)	Year	Total Resident Population		Total Housing Units	
			Total	In Households	Total	Occupied
Mesa						
	299	**2005**	36,120	34,714	26,399	18,211
		2010	39,944	38,494	28,093	20,218
		2020	41,300	39,528	28,844	21,056
		2030	41,860	39,790	29,019	21,205
	300	**2005**	34,792	34,600	22,668	14,660
		2010	39,794	39,514	24,620	16,774
		2020	42,160	41,818	25,765	17,998
		2030	42,520	42,119	25,940	18,153
	309	**2005**	49,932	49,688	18,592	17,519
		2010	51,600	51,201	19,040	18,162
		2020	52,159	51,669	19,266	18,458
		2030	52,591	52,016	19,391	18,569
	320	**2005**	1,670	929	756	324
		2010	1,931	1,169	843	421
		2020	2,129	1,198	867	434
		2030	2,288	1,201	870	435
	321	**2005**	19,679	19,624	9,246	7,596
		2010	21,503	21,433	9,897	8,339
		2020	24,334	24,249	11,359	9,633
		2030	24,837	24,738	11,625	9,839
	322	**2005**	17,001	16,986	7,912	6,291
		2010	21,412	21,396	9,726	7,943
		2020	38,353	38,333	17,566	14,651
		2030	49,878	49,855	23,304	19,440

Note: Total resident population includes resident population in households and resident population in group quarters (dorms, nursing homes, prisons and military establishments)

These projections include the Maricopa County portion of Peoria, Queen Creek and the Gila River Indian Community only.

For complete notation on this series please refer to Caveats for Socioeconomic Projections 2007.

DRAFT

Municipal Planning Area (MPA)	Regional Analysis Zone (RAZ)	Year	Total Resident Population		Total Housing Units	
			Total	In Households	Total	Occupied
Mesa						
Mesa Total		**2005**	**486,296**	**480,246**	**221,356**	**182,272**
		2010	**518,944**	**512,370**	**232,198**	**195,393**
		2020	**565,693**	**557,661**	**253,573**	**215,740**
		2030	**584,866**	**575,481**	**262,217**	**223,163**
Paradise Valley						
	262	**2005**	14,136	14,082	6,045	5,193
		2010	14,790	14,735	6,364	5,517
		2020	15,224	15,156	6,600	5,778
		2030	15,352	15,272	6,659	5,829
Paradise Valley Total		**2005**	**14,136**	**14,082**	**6,045**	**5,193**
		2010	**14,790**	**14,735**	**6,364**	**5,517**
		2020	**15,224**	**15,156**	**6,600**	**5,778**
		2030	**15,352**	**15,272**	**6,659**	**5,829**
Peoria						
	202	**2005**	0	0	0	0
		2010	1,214	1,214	501	469
		2020	5,841	5,841	2,640	2,421
		2030	17,683	17,683	8,023	7,420
	213	**2005**	2,136	2,136	817	735
		2010	11,572	11,572	4,500	4,221
		2020	29,883	29,883	12,630	11,750
		2030	45,867	45,867	20,250	18,849
	214	**2005**	11,371	11,323	4,326	3,897
		2010	19,592	19,535	7,543	6,984
		2020	41,411	41,341	16,674	15,549
		2030	61,331	61,249	25,691	23,988

Note: Total resident population includes resident population in households and resident population in group quarters (dorms, nursing homes, prisons and military establishments)

These projections include the Maricopa County portion of Peoria, Queen Creek and the Gila River Indian Community only.

For complete notation on this series please refer to Caveats for Socioeconomic Projections 2007.

DRAFT

Municipal Planning Area (MPA)	Regional Analysis Zone (RAZ)	Year	Total Resident Population		Total Housing Units	
			Total	In Households	Total	Occupied
Peoria						
	215	**2005**	38,572	37,901	18,301	15,844
		2010	44,436	43,688	21,033	18,422
		2020	54,026	53,113	25,618	22,770
		2030	55,755	54,689	26,542	23,538
	238	**2005**	54,417	52,687	19,246	17,780
		2010	57,589	55,756	20,712	19,202
		2020	61,436	59,196	22,393	20,924
		2030	62,288	59,671	22,594	21,114
	239	**2005**	34,614	34,183	12,637	11,712
		2010	38,059	37,612	14,093	13,138
		2020	42,558	42,012	16,237	15,219
		2030	47,271	46,634	18,617	17,422
	344	**2005**	331	331	198	141
		2010	331	331	198	142
		2020	999	999	499	416
		2030	15,875	15,875	7,048	6,469
Peoria Total		**2005**	**141,441**	**138,561**	**55,525**	**50,109**
		2010	**172,793**	**169,708**	**68,580**	**62,578**
		2020	**236,154**	**232,385**	**96,691**	**89,049**
		2030	**306,070**	**301,668**	**128,765**	**118,800**
Phoenix						
	203	**2005**	2,596	2,531	956	903
		2010	3,234	3,167	1,161	1,112
		2020	8,800	8,718	3,192	3,100
		2030	13,959	13,863	5,221	5,079

Note: Total resident population includes resident population in households and resident population in group quarters (dorms, nursing homes, prisons and military establishments)

These projections include the Maricopa County portion of Peoria, Queen Creek and the Gila River Indian Community only.

For complete notation on this series please refer to Caveats for Socioeconomic Projections 2007.

DRAFT

Municipal Planning Area (MPA)	Regional Analysis Zone (RAZ)	Year	Total Resident Population		Total Housing Units	
			Total	In Households	Total	Occupied
Phoenix						
	205	**2005**	2,900	1,520	944	626
		2010	7,228	5,773	2,455	2,096
		2020	13,653	11,875	4,973	4,496
		2030	20,843	18,767	8,097	7,370
	206	**2005**	34,104	34,069	12,864	12,121
		2010	45,395	45,281	16,933	16,101
		2020	52,336	52,196	19,902	19,084
		2030	60,960	60,797	23,731	22,732
	216	**2005**	9	9	3	3
		2010	9	9	3	3
		2020	1,416	1,416	485	483
		2030	7,507	7,507	3,013	2,940
	217	**2005**	3,457	3,446	1,194	1,131
		2010	15,360	15,346	5,495	5,292
		2020	40,156	40,139	15,038	14,548
		2030	49,830	49,810	19,133	18,485
	218	**2005**	13,392	13,392	5,038	4,771
		2010	15,420	15,420	5,730	5,474
		2020	19,613	19,613	7,415	7,151
		2030	21,900	21,900	8,294	8,001
	219	**2005**	11,586	11,572	4,302	4,012
		2010	12,263	12,247	4,470	4,218
		2020	25,117	25,098	9,051	8,749
		2030	42,754	42,732	16,053	15,426
	223	**2005**	41,334	40,840	14,930	14,280
		2010	49,939	49,438	17,896	17,266
		2020	59,233	58,621	21,595	21,001
		2030	59,388	58,672	21,622	21,026

Note: Total resident population includes resident population in households and resident population in group quarters (dorms, nursing homes, prisons and military establishments)

These projections include the Maricopa County portion of Peoria, Queen Creek and the Gila River Indian Community only.

For complete notation on this series please refer to Caveats for Socioeconomic Projections 2007.

DRAFT

Municipal Planning Area (MPA)	Regional Analysis Zone (RAZ)	Year	Total Resident Population		Total Housing Units	
			Total	In Households	Total	Occupied
Phoenix						
	224	**2005**	48,896	48,619	18,988	18,123
		2010	50,861	50,561	19,643	18,879
		2020	51,322	50,955	19,811	19,165
		2030	51,403	50,974	19,818	19,172
	225	**2005**	13,214	13,193	5,515	4,979
		2010	18,474	18,452	7,610	6,940
		2020	24,001	23,974	10,027	9,272
		2030	25,028	24,996	10,599	9,793
	226	**2005**	65,945	65,796	27,714	26,483
		2010	71,313	71,052	29,746	28,642
		2020	72,964	72,645	30,498	29,574
		2030	73,241	72,868	30,591	29,666
	227	**2005**	39,912	39,729	16,153	15,541
		2010	47,609	47,421	19,008	18,420
		2020	66,288	66,058	26,980	26,221
		2030	78,359	78,089	32,423	31,480
	228	**2005**	9,711	9,649	3,742	3,543
		2010	17,140	17,075	7,214	6,717
		2020	43,702	43,622	17,846	16,988
		2030	62,257	62,163	26,646	25,272
	241	**2005**	44,206	43,702	17,307	16,294
		2010	44,801	44,284	17,346	16,460
		2020	45,506	44,875	17,767	16,895
		2030	45,614	44,875	17,767	16,895
	242	**2005**	29,280	29,013	13,008	12,312
		2010	30,033	29,748	13,206	12,607
		2020	30,883	30,536	13,836	13,254
		2030	31,163	30,757	13,932	13,350

Note: Total resident population includes resident population in households and resident population in group quarters (dorms, nursing homes, prisons and military establishments)

These projections include the Maricopa County portion of Peoria, Queen Creek and the Gila River Indian Community only.

For complete notation on this series please refer to Caveats for Socioeconomic Projections 2007.

DRAFT

Municipal Planning Area (MPA)	Regional Analysis Zone (RAZ)	Year	Total Resident Population		Total Housing Units	
			Total	In Households	Total	Occupied
Phoenix						
	243	**2005**	59,280	58,677	24,850	23,349
		2010	61,326	60,705	24,959	24,206
		2020	72,963	72,204	30,512	29,871
		2030	93,996	93,108	41,550	40,731
	244	**2005**	55,535	54,588	23,322	21,889
		2010	57,205	56,218	23,700	22,461
		2020	60,306	59,099	24,831	23,720
		2030	60,509	59,099	24,831	23,720
	245	**2005**	57,202	56,595	22,431	21,595
		2010	58,310	57,686	22,617	21,926
		2020	59,725	58,963	23,249	22,612
		2030	59,852	58,963	23,249	22,612
	246	**2005**	60,340	59,440	25,598	24,179
		2010	61,481	60,541	25,957	24,629
		2020	61,815	60,666	26,029	24,807
		2030	62,008	60,666	26,029	24,807
	259	**2005**	73,003	72,354	25,595	24,256
		2010	74,467	73,793	25,878	24,703
		2020	76,519	75,697	26,776	25,722
		2030	76,668	75,709	26,780	25,726
	260	**2005**	56,031	54,603	23,783	22,043
		2010	57,876	56,397	24,166	22,761
		2020	61,089	59,280	25,516	24,172
		2030	75,740	73,628	33,474	31,518
	261	**2005**	31,910	31,584	18,610	16,975
		2010	33,199	32,864	19,203	17,675
		2020	33,390	32,980	19,293	17,902
		2030	33,460	32,980	19,293	17,902

Note: Total resident population includes resident population in households and resident population in group quarters (dorms, nursing homes, prisons and military establishments)

These projections include the Maricopa County portion of Peoria, Queen Creek and the Gila River Indian Community only.

For complete notation on this series please refer to Caveats for Socioeconomic Projections 2007.

DRAFT

Municipal Planning Area (MPA)	Regional Analysis Zone (RAZ)	Year	Total Resident Population		Total Housing Units	
			Total	In Households	Total	Occupied
Phoenix						
	267	**2005**	65,053	64,968	19,651	18,781
		2010	74,160	73,949	22,796	21,938
		2020	83,905	83,647	26,319	25,542
		2030	85,461	85,160	26,913	26,117
	268	**2005**	93,685	93,559	27,250	25,870
		2010	98,189	98,035	28,224	27,067
		2020	100,854	100,666	29,289	28,313
		2030	101,551	101,330	29,544	28,563
	269	**2005**	69,248	68,667	18,484	17,612
		2010	70,889	70,298	18,678	17,977
		2020	71,688	70,967	18,969	18,407
		2030	71,809	70,967	18,969	18,407
	270	**2005**	75,303	72,946	31,698	29,174
		2010	78,128	75,706	32,561	30,327
		2020	89,683	86,722	38,113	35,774
		2030	112,925	109,466	50,820	47,373
	271	**2005**	63,419	62,757	30,431	28,830
		2010	65,629	64,905	31,271	29,883
		2020	65,950	65,064	31,398	30,248
		2030	66,106	65,070	31,401	30,251
	275	**2005**	34,384	28,976	11,061	10,131
		2010	39,269	32,201	12,264	11,352
		2020	60,239	51,600	21,839	20,360
		2030	69,752	59,662	26,580	24,731
	276	**2005**	47,623	46,935	18,848	17,898
		2010	51,521	50,768	19,843	19,062
		2020	54,236	53,316	20,890	20,239
		2030	54,391	53,316	20,890	20,239

Note: Total resident population includes resident population in households and resident population in group quarters (dorms, nursing homes, prisons and military establishments)

These projections include the Maricopa County portion of Peoria, Queen Creek and the Gila River Indian Community only.

For complete notation on this series please refer to Caveats for Socioeconomic Projections 2007.

DRAFT

Municipal Planning Area (MPA)	Regional Analysis Zone (RAZ)	Year	Total Resident Population		Total Housing Units	
			Total	In Households	Total	Occupied
Phoenix						
	283	**2005**	17,218	17,205	5,797	5,757
		2010	38,634	38,447	12,865	12,690
		2020	58,009	57,781	19,888	19,701
		2030	64,507	64,241	22,308	22,097
	284	**2005**	8,209	7,920	2,729	2,696
		2010	13,600	13,311	4,754	4,638
		2020	26,081	25,729	9,668	9,436
		2030	31,798	31,387	12,486	12,119
	285	**2005**	19,252	12,771	3,381	3,144
		2010	19,901	13,233	3,454	3,245
		2020	21,489	13,342	3,514	3,333
		2030	22,856	13,342	3,514	3,333
	286	**2005**	17,934	17,579	5,270	5,005
		2010	20,749	20,384	6,088	5,846
		2020	24,040	23,593	7,330	7,101
		2030	29,781	29,259	9,830	9,533
	287	**2005**	27,777	25,646	7,863	7,186
		2010	28,702	26,604	8,128	7,479
		2020	35,438	32,875	11,005	10,255
		2030	45,057	42,063	15,856	14,699
	296	**2005**	38,798	38,447	11,036	10,705
		2010	42,702	42,322	12,200	11,894
		2020	48,246	47,781	14,378	14,037
		2030	50,151	49,608	15,140	14,765
	304	**2005**	18,998	18,990	5,995	5,958
		2010	44,358	44,261	14,933	14,601
		2020	69,953	69,834	24,758	24,287
		2030	87,638	87,499	31,507	30,919

Note: Total resident population includes resident population in households and resident population in group quarters (dorms, nursing homes, prisons and military establishments)

These projections include the Maricopa County portion of Peoria, Queen Creek and the Gila River Indian Community only.

For complete notation on this series please refer to Caveats for Socioeconomic Projections 2007.

DRAFT

Municipal Planning Area (MPA)	Regional Analysis Zone (RAZ)	Year	Total Resident Population		Total Housing Units	
			Total	In Households	Total	Occupied
Phoenix						
	305	**2005**	26,885	26,869	8,749	8,623
		2010	37,208	37,120	12,117	11,906
		2020	52,377	52,270	17,517	17,325
		2030	52,972	52,847	17,734	17,541
	306	**2005**	52,856	52,201	16,987	16,457
		2010	56,781	56,105	18,142	17,677
		2020	62,602	61,775	20,229	19,800
		2030	63,720	62,753	20,554	20,124
	313	**2005**	44,025	44,023	16,097	15,639
		2010	45,727	45,724	16,587	16,182
		2020	47,922	47,918	17,626	17,211
		2030	47,923	47,918	17,626	17,211
	314	**2005**	35,667	35,362	16,597	15,929
		2010	36,459	36,142	16,836	16,258
		2020	36,941	36,553	17,098	16,596
		2030	37,006	36,553	17,098	16,596
Phoenix Total		**2005**	**1,510,177**	**1,480,742**	**564,771**	**534,803**
		2010	**1,695,549**	**1,662,993**	**626,137**	**598,610**
		2020	**1,990,450**	**1,950,663**	**744,450**	**716,752**
		2030	**2,201,843**	**2,155,364**	**840,916**	**808,321**
Queen Creek						
	339	**2005**	19,879	19,639	6,138	5,798
		2010	34,506	34,259	11,789	10,976
		2020	55,529	55,227	19,165	18,178
		2030	72,947	72,594	25,855	24,504

Note: Total resident population includes resident population in households and resident population in group quarters (dorms, nursing homes, prisons and military establishments)

These projections include the Maricopa County portion of Peoria, Queen Creek and the Gila River Indian Community only.

For complete notation on this series please refer to Caveats for Socioeconomic Projections 2007.

DRAFT

Municipal Planning Area (MPA)	Regional Analysis Zone (RAZ)	Year	Total Resident Population		Total Housing Units	
			Total	In Households	Total	Occupied
Queen Creek						
Queen Creek Total		**2005**	**19,879**	**19,639**	**6,138**	**5,798**
		2010	**34,506**	**34,259**	**11,789**	**10,976**
		2020	**55,529**	**55,227**	**19,165**	**18,178**
		2030	**72,947**	**72,594**	**25,855**	**24,504**
Salt River						
	264	**2005**	6,822	6,742	2,657	2,056
		2010	7,087	7,007	2,753	2,173
		2020	7,308	7,210	2,858	2,280
		2030	7,425	7,310	2,913	2,331
Salt River Total		**2005**	**6,822**	**6,742**	**2,657**	**2,056**
		2010	**7,087**	**7,007**	**2,753**	**2,173**
		2020	**7,308**	**7,210**	**2,858**	**2,280**
		2030	**7,425**	**7,310**	**2,913**	**2,331**
Scottsdale						
	209	**2005**	10,659	10,642	5,288	4,596
		2010	11,869	11,851	5,720	4,914
		2020	15,254	15,232	7,272	6,288
		2030	20,467	20,441	9,783	8,539
	210	**2005**	2,932	2,932	2,346	1,443
		2010	3,783	3,783	2,950	1,783
		2020	4,610	4,610	3,486	2,176
		2030	5,287	5,287	3,961	2,521
	229	**2005**	18,034	18,028	8,389	7,573
		2010	18,964	18,958	8,823	7,873
		2020	23,762	23,755	11,162	9,949
		2030	29,895	29,887	14,150	12,634

Note: Total resident population includes resident population in households and resident population in group quarters (dorms, nursing homes, prisons and military establishments)

These projections include the Maricopa County portion of Peoria, Queen Creek and the Gila River Indian Community only.

For complete notation on this series please refer to Caveats for Socioeconomic Projections 2007.

DRAFT

Municipal Planning Area (MPA)	Regional Analysis Zone (RAZ)	Year	Total Resident Population		Total Housing Units	
			Total	In Households	Total	Occupied
Scottsdale						
	230	**2005**	25,119	25,027	11,594	10,604
		2010	29,779	29,680	13,658	12,330
		2020	35,670	35,549	16,833	15,092
		2030	37,268	37,127	17,636	15,813
	247	**2005**	12,975	12,614	5,603	5,171
		2010	13,569	13,199	6,005	5,454
		2020	14,007	13,555	6,256	5,676
		2030	14,083	13,555	6,256	5,676
	248	**2005**	38,888	38,212	19,421	17,353
		2010	39,612	38,925	19,682	17,619
		2020	41,120	40,279	20,434	18,285
		2030	41,329	40,346	20,463	18,313
	249	**2005**	22,579	22,543	9,344	8,942
		2010	24,180	24,137	9,851	9,361
		2020	26,257	26,205	10,795	10,207
		2030	28,868	28,807	11,865	11,209
	263	**2005**	36,004	35,910	19,842	17,630
		2010	36,261	36,165	19,863	17,685
		2020	36,390	36,272	20,014	17,835
		2030	36,410	36,272	20,014	17,835
	272	**2005**	67,325	66,311	34,579	31,798
		2010	71,324	70,277	37,247	34,083
		2020	72,196	70,918	37,576	34,452
		2030	72,413	70,918	37,576	34,452

Note: Total resident population includes resident population in households and resident population in group quarters (dorms, nursing homes, prisons and military establishments)

These projections include the Maricopa County portion of Peoria, Queen Creek and the Gila River Indian Community only.

For complete notation on this series please refer to Caveats for Socioeconomic Projections 2007.

DRAFT

Municipal Planning Area (MPA)	Regional Analysis Zone (RAZ)	Year	Total Resident Population		Total Housing Units	
			Total	In Households	Total	Occupied
Scottsdale						
Scottsdale Total		**2005**	**234,515**	**232,219**	**116,406**	**105,110**
		2010	**249,341**	**246,975**	**123,799**	**111,102**
		2020	**269,266**	**266,375**	**133,828**	**119,960**
		2030	**286,020**	**282,640**	**141,704**	**126,992**
Surprise						
	204	**2005**	4,657	4,657	1,954	1,721
		2010	8,484	8,484	3,489	3,169
		2020	53,897	53,897	23,929	21,491
		2030	106,734	106,734	49,108	44,048
	211	**2005**	596	596	248	220
		2010	1,760	1,760	723	658
		2020	16,740	16,740	6,946	6,321
		2030	51,293	51,293	22,235	20,235
	212	**2005**	2,830	2,830	1,190	1,045
		2010	11,919	11,919	4,804	4,404
		2020	37,710	37,710	15,905	14,446
		2030	68,344	68,344	29,308	26,853
	232	**2005**	34,021	33,965	17,273	14,179
		2010	37,673	37,553	18,846	15,727
		2020	42,669	42,522	21,298	18,158
		2030	43,583	43,412	21,782	18,625
	233	**2005**	41,695	41,338	17,422	15,359
		2010	75,830	75,436	31,197	28,626
		2020	102,885	102,403	43,432	39,757
		2030	116,743	116,180	50,219	45,889

Note: Total resident population includes resident population in households and resident population in group quarters (dorms, nursing homes, prisons and military establishments)

These projections include the Maricopa County portion of Peoria, Queen Creek and the Gila River Indian Community only.

For complete notation on this series please refer to Caveats for Socioeconomic Projections 2007.

DRAFT

Municipal Planning Area (MPA)	Regional Analysis Zone (RAZ)	Year	Total Resident Population		Total Housing Units	
			Total	In Households	Total	Occupied
Surprise						
	234	**2005**	9,557	9,480	4,343	2,922
		2010	11,224	11,112	4,980	3,579
		2020	14,458	14,321	6,305	4,625
		2030	14,761	14,601	6,429	4,719
Surprise Total		**2005**	**93,356**	**92,866**	**42,430**	**35,446**
		2010	**146,890**	**146,264**	**64,039**	**56,163**
		2020	**268,359**	**267,593**	**117,815**	**104,798**
		2030	**401,458**	**400,564**	**179,081**	**160,369**
Tempe						
	288	**2005**	58,746	52,735	24,975	23,954
		2010	68,676	59,174	28,284	27,430
		2020	80,881	69,273	34,003	33,027
		2030	86,530	72,975	36,301	35,227
	297	**2005**	50,852	50,567	22,445	21,709
		2010	51,808	51,508	22,885	22,294
		2020	52,336	51,970	23,175	22,600
		2030	52,398	51,970	23,175	22,600
	308	**2005**	56,142	55,754	22,828	22,198
		2010	57,287	56,867	23,372	22,873
		2020	58,664	58,152	24,217	23,641
		2030	59,042	58,443	24,413	23,822
Tempe Total		**2005**	**165,740**	**159,056**	**70,248**	**67,861**
		2010	**177,771**	**167,549**	**74,541**	**72,597**
		2020	**191,881**	**179,395**	**81,395**	**79,268**
		2030	**197,970**	**183,388**	**83,889**	**81,649**

Note: Total resident population includes resident population in households and resident population in group quarters (dorms, nursing homes, prisons and military establishments)

These projections include the Maricopa County portion of Peoria, Queen Creek and the Gila River Indian Community only.

For complete notation on this series please refer to Caveats for Socioeconomic Projections 2007.

DRAFT

Municipal Planning Area (MPA)	Regional Analysis Zone (RAZ)	Year	Total Resident Population		Total Housing Units	
			Total	In Households	Total	Occupied
Tolleson						
	274	**2005**	6,491	6,484	1,980	1,918
		2010	7,748	7,737	2,318	2,267
		2020	9,646	9,633	2,945	2,890
		2030	10,193	10,178	3,107	3,048
Tolleson Total		**2005**	**6,491**	**6,484**	**1,980**	**1,918**
		2010	**7,748**	**7,737**	**2,318**	**2,267**
		2020	**9,646**	**9,633**	**2,945**	**2,890**
		2030	**10,193**	**10,178**	**3,107**	**3,048**
Wickenburg						
	201	**2005**	8,250	8,030	4,183	3,569
		2010	9,048	8,803	4,540	3,938
		2020	10,932	10,632	5,519	4,837
		2030	13,562	13,211	7,015	6,150
	335	**2005**	1,047	1,047	542	452
		2010	1,480	1,480	733	632
		2020	1,803	1,803	895	782
		2030	2,352	2,352	1,195	1,051
	347	**2005**	309	309	154	132
		2010	494	494	237	207
		2020	576	576	278	244
		2030	1,818	1,818	938	832
Wickenburg Total		**2005**	**9,606**	**9,386**	**4,879**	**4,153**
		2010	**11,022**	**10,777**	**5,510**	**4,777**
		2020	**13,311**	**13,011**	**6,692**	**5,863**
		2030	**17,732**	**17,381**	**9,148**	**8,033**

Note: Total resident population includes resident population in households and resident population in group quarters (dorms, nursing homes, prisons and military establishments)

These projections include the Maricopa County portion of Peoria, Queen Creek and the Gila River Indian Community only.

For complete notation on this series please refer to Caveats for Socioeconomic Projections 2007.

DRAFT

Municipal Planning Area (MPA)	Regional Analysis Zone (RAZ)	Year	Total Resident Population		Total Housing Units	
			Total	In Households	Total	Occupied
Youngtown						
	236	**2005**	6,011	5,670	2,647	2,509
		2010	6,820	6,436	3,007	2,876
		2020	7,275	6,806	3,195	3,085
		2030	7,359	6,811	3,197	3,087
Youngtown Total		**2005**	**6,011**	**5,670**	**2,647**	**2,509**
		2010	**6,820**	**6,436**	**3,007**	**2,876**
		2020	**7,275**	**6,806**	**3,195**	**3,085**
		2030	**7,359**	**6,811**	**3,197**	**3,087**
County Total		***2005***	***3,681,025***	***3,616,690***	***1,479,767***	***1,352,967***
		2010	***4,216,499***	***4,142,401***	***1,685,134***	***1,556,706***
		2020	***5,230,300***	***5,139,943***	***2,104,440***	***1,959,300***
		2030	***6,135,000***	***6,029,587***	***2,502,040***	***2,331,270***

DRAFT

Note: Total resident population includes resident population in households and resident population in group quarters (dorms, nursing homes, prisons and military establishments)

These projections include the Maricopa County portion of Peoria, Queen Creek and the Gila River Indian Community only.

For complete notation on this series please refer to Caveats for Socioeconomic Projections 2007.

Maricopa Association of Governments
Employment by Regional Analysis Zone, Maricopa County
July 1, 2005 and Projections July 1, 2010 to July 1, 2030

Municipal Planning Area (MPA)	Regional Analysis Zone (RAZ)	Year	Total Employment	Components of Employment (*)				
				Retail	Office	Industrial	Public	Other
Avondale								
	273	**2005**	9,988	4,984	312	302	2,502	1,888
		2010	16,448	6,834	2,036	1,385	3,181	3,012
		2020	27,274	10,623	5,335	2,888	4,108	4,320
		2030	37,157	14,106	9,336	3,846	5,071	4,798
	282	**2005**	2,315	672	0	235	869	539
		2010	4,142	966	255	451	1,447	1,023
		2020	8,521	2,220	1,521	984	2,021	1,775
		2030	9,053	2,318	1,691	1,251	2,198	1,595
	303	**2005**	12	0	0	0	0	12
		2010	9	0	0	0	0	9
		2020	1,981	725	0	452	154	650
		2030	6,873	2,929	0	1,010	794	2,140
Avondale Total		**2005**	**12,315**	**5,656**	**312**	**537**	**3,371**	**2,439**
		2010	**20,599**	**7,800**	**2,291**	**1,836**	**4,628**	**4,044**
		2020	**37,776**	**13,568**	**6,856**	**4,324**	**6,283**	**6,745**
		2030	**53,083**	**19,353**	**11,027**	**6,107**	**8,063**	**8,533**
Buckeye								
	253	**2005**	959	351	52	9	0	547
		2010	3,298	752	187	454	706	1,199
		2020	6,737	1,715	432	499	1,189	2,902
		2030	16,531	6,769	1,695	582	1,699	5,786
	277	**2005**	417	0	0	14	30	373
		2010	1,871	113	212	670	30	846
		2020	8,959	3,081	713	1,001	894	3,270
		2030	27,401	9,770	2,213	2,172	2,508	10,738

(*) Note: Other employment includes work-at-home and construction employment. Because construction employment follows development, employment projections may show declines in future years.

These projections include the Maricopa County portion of Peoria, Queen Creek and the Gila River Indian Community only.

For complete notation on this series please refer to Caveats for Socioeconomic Projections 2007.

DRAFT

Municipal Planning Area (MPA)	Regional Analysis Zone (RAZ)	Year	Total Employment	Components of Employment (*)				
				Retail	Office	Industrial	Public	Other
Buckeye								
	278	**2005**	4,264	583	26	769	961	1,925
		2010	9,446	2,282	238	1,053	2,303	3,570
		2020	16,163	3,989	965	1,634	3,993	5,582
		2030	27,063	8,637	2,559	2,132	5,198	8,537
	279	**2005**	1,557	190	0	463	137	767
		2010	4,508	1,052	118	905	455	1,978
		2020	11,995	3,317	576	1,777	1,809	4,516
		2030	26,011	9,804	1,945	2,311	3,592	8,359
	340	**2005**	9	0	0	0	0	9
		2010	1,050	197	0	0	469	384
		2020	8,409	1,503	565	0	2,421	3,920
		2030	29,944	9,400	2,006	1,444	4,623	12,471
	341	**2005**	7	0	0	0	0	7
		2010	424	100	0	0	0	324
		2020	2,715	486	0	0	614	1,615
		2030	14,371	6,115	704	640	2,843	4,069
	343	**2005**	1,459	0	0	4	1,409	46
		2010	1,803	42	0	24	1,649	88
		2020	2,319	62	0	64	2,030	163
		2030	6,530	1,639	100	84	2,338	2,369
Buckeye Total		**2005**	**8,672**	**1,124**	**78**	**1,259**	**2,537**	**3,674**
		2010	**22,400**	**4,538**	**755**	**3,106**	**5,612**	**8,389**
		2020	**57,297**	**14,153**	**3,251**	**4,975**	**12,950**	**21,968**
		2030	**147,851**	**52,134**	**11,222**	**9,365**	**22,801**	**52,329**

(*) Note: Other employment includes work-at-home and construction employment. Because construction employment follows development, employment projections may show declines in future years.

These projections include the Maricopa County portion of Peoria, Queen Creek and the Gila River Indian Community only.

For complete notation on this series please refer to Caveats for Socioeconomic Projections 2007.

DRAFT

Municipal Planning Area (MPA)	Regional Analysis Zone (RAZ)	Year	Total Employment	Components of Employment (*)				
				Retail	Office	Industrial	Public	Other
Carefree								
	208	**2005**	2,669	1,567	409	49	28	616
		2010	3,270	1,918	504	49	104	695
		2020	3,992	2,159	728	49	212	844
		2030	4,329	2,189	1,042	49	233	816
Carefree Total		**2005**	**2,669**	**1,567**	**409**	**49**	**28**	**616**
		2010	**3,270**	**1,918**	**504**	**49**	**104**	**695**
		2020	**3,992**	**2,159**	**728**	**49**	**212**	**844**
		2030	**4,329**	**2,189**	**1,042**	**49**	**233**	**816**
Cave Creek								
	207	**2005**	2,602	1,626	60	142	419	355
		2010	3,564	2,219	90	142	500	613
		2020	4,666	2,793	264	142	578	889
		2030	6,066	3,661	339	142	619	1,305
Cave Creek Total		**2005**	**2,602**	**1,626**	**60**	**142**	**419**	**355**
		2010	**3,564**	**2,219**	**90**	**142**	**500**	**613**
		2020	**4,666**	**2,793**	**264**	**142**	**578**	**889**
		2030	**6,066**	**3,661**	**339**	**142**	**619**	**1,305**
Chandler								
	310	**2005**	18,376	6,862	1,665	5,838	1,362	2,649
		2010	22,392	7,229	3,296	7,465	1,444	2,958
		2020	24,081	7,520	3,296	9,280	1,444	2,541
		2030	24,787	7,543	3,296	10,119	1,444	2,385
	315	**2005**	28,055	6,664	2,159	16,429	1,043	1,760
		2010	35,610	8,619	3,699	18,681	1,616	2,995
		2020	46,388	11,896	8,058	20,857	2,347	3,230
		2030	48,787	12,147	9,962	21,944	2,438	2,296

(*) Note: Other employment includes work-at-home and construction employment. Because construction employment follows development, employment projections may show declines in future years.

These projections include the Maricopa County portion of Peoria, Queen Creek and the Gila River Indian Community only.

For complete notation on this series please refer to Caveats for Socioeconomic Projections 2007.

DRAFT

Municipal Planning Area (MPA)	Regional Analysis Zone (RAZ)	Year	Total Employment	Components of Employment (*)				
				Retail	Office	Industrial	Public	Other
Chandler								
	316	**2005**	13,363	5,366	1,184	2,349	1,475	2,989
		2010	20,521	6,356	4,492	3,914	1,569	4,190
		2020	24,095	6,570	8,048	4,017	1,789	3,671
		2030	24,046	6,587	8,189	4,232	1,817	3,221
	317	**2005**	6,279	1,319	292	360	3,665	643
		2010	10,033	2,203	1,544	878	4,260	1,148
		2020	9,557	2,203	1,544	878	4,322	610
		2030	9,533	2,203	1,544	878	4,330	578
	325	**2005**	14,294	2,201	2,624	6,537	1,157	1,775
		2010	24,065	4,215	5,439	9,243	1,716	3,452
		2020	35,859	6,380	13,053	10,628	1,890	3,908
		2030	35,519	6,547	13,053	11,321	1,930	2,668
	327	**2005**	3,283	961	0	540	290	1,492
		2010	8,503	3,008	385	2,123	578	2,409
		2020	20,006	6,041	4,940	4,262	1,126	3,637
		2030	27,227	6,328	10,881	5,455	1,356	3,207
	328	**2005**	3,082	425	0	519	815	1,323
		2010	7,120	1,716	376	1,711	1,312	2,005
		2020	8,155	1,869	376	2,832	1,457	1,621
		2030	8,217	1,869	376	3,225	1,480	1,267
Chandler Total		**2005**	**86,732**	**23,798**	**7,924**	**32,572**	**9,807**	**12,631**
		2010	**128,244**	**33,346**	**19,231**	**44,015**	**12,495**	**19,157**
		2020	**168,141**	**42,479**	**39,315**	**52,754**	**14,375**	**19,218**
		2030	**178,116**	**43,224**	**47,301**	**57,174**	**14,795**	**15,622**

(*) Note: Other employment includes work-at-home and construction employment. Because construction employment follows development, employment projections may show declines in future years.

These projections include the Maricopa County portion of Peoria, Queen Creek and the Gila River Indian Community only.

For complete notation on this series please refer to Caveats for Socioeconomic Projections 2007.

DRAFT

Municipal Planning Area (MPA)	Regional Analysis Zone (RAZ)	Year	Total Employment	Components of Employment (*)				
				Retail	Office	Industrial	Public	Other
County Areas								
	220	**2005**	558	0	0	0	100	458
		2010	1,269	473	0	0	323	473
		2020	2,319	969	0	0	508	842
		2030	2,173	969	0	0	508	696
	221	**2005**	6,391	1,806	792	0	15	3,778
		2010	6,672	1,877	792	0	15	3,988
		2020	6,699	1,886	826	0	18	3,969
		2030	6,759	1,886	826	73	18	3,956
	231	**2005**	462	0	67	109	29	257
		2010	529	39	67	109	48	266
		2020	718	134	67	109	80	328
		2030	727	147	67	109	87	317
	237	**2005**	10,438	4,115	186	356	444	5,337
		2010	10,329	4,135	186	356	482	5,170
		2020	10,367	4,143	186	356	485	5,197
		2030	10,392	4,143	186	356	485	5,222
	252	**2005**	7	0	0	0	0	7
		2010	262	128	0	0	40	94
		2020	1,758	777	0	0	300	681
		2030	3,191	1,313	0	0	624	1,254
	301	**2005**	250	0	0	0	127	123
		2010	405	99	0	0	154	152
		2020	902	331	0	0	236	335
		2030	1,474	544	0	0	360	570
	326	**2005**	1,467	744	0	89	0	634
		2010	1,554	794	104	89	2	565
		2020	1,606	804	208	89	6	499
		2030	1,583	804	208	89	6	476

(*) Note: Other employment includes work-at-home and construction employment. Because construction employment follows development, employment projections may show declines in future years.

These projections include the Maricopa County portion of Peoria, Queen Creek and the Gila River Indian Community only.

For complete notation on this series please refer to Caveats for Socioeconomic Projections 2007.

DRAFT

Municipal Planning Area (MPA)	Regional Analysis Zone (RAZ)	Year	Total Employment	Components of Employment (*)				
				Retail	Office	Industrial	Public	Other
County Areas								
	330	**2005**	212	0	0	0	200	12
		2010	211	0	0	0	200	11
		2020	361	63	0	0	224	74
		2030	566	138	0	0	268	160
	332	**2005**	1	0	0	0	0	1
		2010	1	0	0	0	0	1
		2020	145	61	0	0	23	61
		2030	775	280	0	0	152	343
	333	**2005**	40	0	0	0	9	31
		2010	160	16	0	0	88	56
		2020	970	272	0	185	198	315
		2030	1,825	555	0	278	365	627
	334	**2005**	4	0	0	0	0	4
		2010	33	0	0	0	0	33
		2020	485	193	0	0	73	219
		2030	939	365	0	0	173	401
	336	**2005**	147	121	0	0	0	26
		2010	372	155	0	0	144	73
		2020	884	316	0	0	362	206
		2030	1,882	665	0	0	587	630
	337	**2005**	141	122	0	0	0	19
		2010	272	122	0	0	0	150
		2020	696	461	0	0	6	229
		2030	699	486	0	0	6	207
	345	**2005**	450	50	0	108	0	292
		2010	712	196	0	108	68	340
		2020	1,152	430	0	108	139	475
		2030	3,218	1,152	0	108	559	1,399

(*) Note: Other employment includes work-at-home and construction employment. Because construction employment follows development, employment projections may show declines in future years.

These projections include the Maricopa County portion of Peoria, Queen Creek and the Gila River Indian Community only.

For complete notation on this series please refer to Caveats for Socioeconomic Projections 2007.

DRAFT

Municipal Planning Area (MPA)	Regional Analysis Zone (RAZ)	Year	Total Employment	Components of Employment (*)				
				Retail	Office	Industrial	Public	Other
County Areas								
	346	**2005**	3,478	507	0	398	2,325	248
		2010	4,555	697	166	548	2,589	555
		2020	10,148	3,282	558	773	3,640	1,895
		2030	32,838	15,990	1,584	1,256	7,127	6,881
	371	**2005**	5	0	0	0	0	5
		2010	17	5	0	0	3	9
		2020	29	10	0	0	6	13
		2030	1,319	449	0	0	263	607
	374	**2005**	0	0	0	0	0	0
		2010	0	0	0	0	0	0
		2020	42	18	0	0	6	18
		2030	68	29	0	0	12	27
County Areas Total		**2005**	**24,051**	**7,465**	**1,045**	**1,060**	**3,249**	**11,232**
		2010	**27,353**	**8,736**	**1,315**	**1,210**	**4,156**	**11,936**
		2020	**39,281**	**14,150**	**1,845**	**1,620**	**6,310**	**15,356**
		2030	**70,428**	**29,915**	**2,871**	**2,269**	**11,600**	**23,773**
El Mirage								
	235	**2005**	2,858	358	9	818	1,062	611
		2010	5,001	911	53	1,492	1,622	923
		2020	9,276	2,038	53	3,679	2,012	1,494
		2030	11,528	2,709	53	5,001	2,508	1,257
El Mirage Total		**2005**	**2,858**	**358**	**9**	**818**	**1,062**	**611**
		2010	**5,001**	**911**	**53**	**1,492**	**1,622**	**923**
		2020	**9,276**	**2,038**	**53**	**3,679**	**2,012**	**1,494**
		2030	**11,528**	**2,709**	**53**	**5,001**	**2,508**	**1,257**

(*) Note: Other employment includes work-at-home and construction employment. Because construction employment follows development, employment projections may show declines in future years.

These projections include the Maricopa County portion of Peoria, Queen Creek and the Gila River Indian Community only.

For complete notation on this series please refer to Caveats for Socioeconomic Projections 2007.

DRAFT

Municipal Planning Area (MPA)	Regional Analysis Zone (RAZ)	Year	Total Employment	Components of Employment (*)				
				Retail	Office	Industrial	Public	Other
Fort McDowell								
	251	**2005**	1,228	762	0	20	49	397
		2010	1,323	794	0	20	49	460
		2020	1,647	997	0	20	49	581
		2030	1,959	1,286	0	20	49	604
Fort McDowell Total		**2005**	**1,228**	**762**	**0**	**20**	**49**	**397**
		2010	**1,323**	**794**	**0**	**20**	**49**	**460**
		2020	**1,647**	**997**	**0**	**20**	**49**	**581**
		2030	**1,959**	**1,286**	**0**	**20**	**49**	**604**
Fountain Hills								
	250	**2005**	7,492	3,884	297	504	855	1,952
		2010	9,954	4,703	546	709	1,442	2,554
		2020	11,569	5,204	726	709	1,929	3,001
		2030	11,573	5,232	726	741	1,985	2,889
Fountain Hills Total		**2005**	**7,492**	**3,884**	**297**	**504**	**855**	**1,952**
		2010	**9,954**	**4,703**	**546**	**709**	**1,442**	**2,554**
		2020	**11,569**	**5,204**	**726**	**709**	**1,929**	**3,001**
		2030	**11,573**	**5,232**	**726**	**741**	**1,985**	**2,889**
Gila Bend								
	331	**2005**	1,077	388	0	231	319	139
		2010	1,691	591	32	331	461	276
		2020	2,760	832	115	481	612	720
		2030	6,824	2,638	212	801	854	2,319
Gila Bend Total		**2005**	**1,077**	**388**	**0**	**231**	**319**	**139**
		2010	**1,691**	**591**	**32**	**331**	**461**	**276**
		2020	**2,760**	**832**	**115**	**481**	**612**	**720**
		2030	**6,824**	**2,638**	**212**	**801**	**854**	**2,319**

(*) Note: Other employment includes work-at-home and construction employment. Because construction employment follows development, employment projections may show declines in future years.

These projections include the Maricopa County portion of Peoria, Queen Creek and the Gila River Indian Community only.

For complete notation on this series please refer to Caveats for Socioeconomic Projections 2007.

DRAFT

Municipal Planning Area (MPA)	Regional Analysis Zone (RAZ)	Year	Total Employment	Components of Employment (*)				
				Retail	Office	Industrial	Public	Other
Gila River								
	324	**2005**	4,334	884	0	2,077	109	1,264
		2010	5,422	1,082	0	2,311	159	1,870
		2020	7,612	1,885	450	2,933	220	2,124
		2030	14,448	5,624	916	3,244	288	4,376
Gila River Total		**2005**	**4,334**	**884**	**0**	**2,077**	**109**	**1,264**
		2010	**5,422**	**1,082**	**0**	**2,311**	**159**	**1,870**
		2020	**7,612**	**1,885**	**450**	**2,933**	**220**	**2,124**
		2030	**14,448**	**5,624**	**916**	**3,244**	**288**	**4,376**
Gilbert								
	311	**2005**	35,573	14,066	1,771	11,235	5,618	2,883
		2010	41,142	15,538	2,672	13,778	5,656	3,498
		2020	47,104	15,999	4,396	16,627	6,707	3,375
		2030	49,591	16,036	5,381	18,053	7,200	2,921
	312	**2005**	4,748	1,412	218	537	1,317	1,264
		2010	8,674	3,196	815	886	1,489	2,288
		2020	13,038	4,620	1,956	1,311	1,631	3,520
		2030	14,279	4,847	2,636	2,045	1,760	2,991
	318	**2005**	9,335	5,584	70	455	1,222	2,004
		2010	18,707	9,883	2,610	997	1,795	3,422
		2020	34,510	15,698	8,505	2,310	3,011	4,986
		2030	41,215	16,446	13,220	3,273	4,264	4,012
	319	**2005**	4,925	1,527	13	357	997	2,031
		2010	8,348	2,770	240	841	1,832	2,665
		2020	15,729	4,712	2,200	1,895	2,554	4,368
		2030	16,159	4,880	2,919	2,472	2,743	3,145

(*) Note: Other employment includes work-at-home and construction employment. Because construction employment follows development, employment projections may show declines in future years.

These projections include the Maricopa County portion of Peoria, Queen Creek and the Gila River Indian Community only.

For complete notation on this series please refer to Caveats for Socioeconomic Projections 2007.

DRAFT

Municipal Planning Area (MPA)	Regional Analysis Zone (RAZ)	Year	Total Employment	Components of Employment (*)				
				Retail	Office	Industrial	Public	Other
Gilbert								
	329	**2005**	1,711	79	57	156	127	1,292
		2010	4,981	1,878	57	156	947	1,943
		2020	7,603	3,297	57	156	1,477	2,616
		2030	7,548	3,471	57	156	1,581	2,283
Gilbert Total		**2005**	**56,292**	**22,668**	**2,129**	**12,740**	**9,281**	**9,474**
		2010	**81,852**	**33,265**	**6,394**	**16,658**	**11,719**	**13,816**
		2020	**117,984**	**44,326**	**17,114**	**22,299**	**15,380**	**18,865**
		2030	**128,792**	**45,680**	**24,213**	**25,999**	**17,548**	**15,352**
Glendale								
	222	**2005**	18,598	10,532	791	812	3,122	3,341
		2010	22,961	11,392	2,553	1,108	3,632	4,276
		2020	24,554	11,485	4,167	1,207	3,748	3,947
		2030	24,303	11,494	4,167	1,207	3,764	3,671
	240	**2005**	16,834	5,427	2,211	1,881	2,876	4,439
		2010	21,586	5,904	3,891	3,672	3,008	5,111
		2020	22,147	5,904	4,746	3,898	3,008	4,591
		2030	22,002	5,904	4,746	3,898	3,008	4,446
	254	**2005**	440	51	0	3	0	386
		2010	3,620	632	0	646	641	1,701
		2020	15,704	4,517	3,756	1,459	1,368	4,604
		2030	21,250	6,205	7,270	1,733	2,056	3,986
	255	**2005**	1,904	532	12	218	527	615
		2010	2,874	773	34	580	643	844
		2020	7,918	2,168	65	3,572	693	1,420
		2030	9,619	2,287	65	5,297	754	1,216

(*) Note: Other employment includes work-at-home and construction employment. Because construction employment follows development, employment projections may show declines in future years.

These projections include the Maricopa County portion of Peoria, Queen Creek and the Gila River Indian Community only.

For complete notation on this series please refer to Caveats for Socioeconomic Projections 2007.

DRAFT

Municipal Planning Area (MPA)	Regional Analysis Zone (RAZ)	Year	Total Employment	Components of Employment (*)				
				Retail	Office	Industrial	Public	Other
Glendale								
	256	**2005**	8,707	0	0	0	8,612	95
		2010	8,705	0	0	51	8,612	42
		2020	8,697	0	0	51	8,612	34
		2030	8,713	0	0	65	8,612	36
	257	**2005**	12,039	2,026	110	3,143	1,411	5,349
		2010	19,155	4,285	3,451	5,142	1,907	4,370
		2020	36,817	8,572	10,181	8,825	2,414	6,825
		2030	43,250	8,902	14,592	11,084	2,936	5,736
	258	**2005**	29,650	11,948	1,490	7,103	6,011	3,098
		2010	38,209	13,816	3,359	9,875	7,099	4,060
		2020	40,671	14,059	3,359	11,261	8,621	3,371
		2030	42,361	14,125	3,359	11,956	9,855	3,066
Glendale Total		**2005**	**88,172**	**30,516**	**4,614**	**13,160**	**22,559**	**17,323**
		2010	**117,110**	**36,802**	**13,288**	**21,074**	**25,542**	**20,404**
		2020	**156,508**	**46,705**	**26,274**	**30,273**	**28,464**	**24,792**
		2030	**171,498**	**48,917**	**34,199**	**35,240**	**30,985**	**22,157**
Goodyear								
	265	**2005**	6,760	2,496	90	479	1,330	2,365
		2010	11,053	4,759	226	903	2,060	3,105
		2020	19,968	10,420	226	2,209	2,488	4,625
		2030	24,466	12,616	226	4,858	2,543	4,223
	280	**2005**	7,209	1,500	143	2,693	1,526	1,347
		2010	10,337	2,353	246	3,664	2,244	1,830
		2020	23,348	6,753	1,226	6,449	4,275	4,645
		2030	35,875	9,535	2,044	11,749	4,834	7,713

(*) Note: Other employment includes work-at-home and construction employment. Because construction employment follows development, employment projections may show declines in future years.

These projections include the Maricopa County portion of Peoria, Queen Creek and the Gila River Indian Community only.

For complete notation on this series please refer to Caveats for Socioeconomic Projections 2007.

DRAFT

Municipal Planning Area (MPA)	Regional Analysis Zone (RAZ)	Year	Total Employment	Components of Employment (*)				
				Retail	Office	Industrial	Public	Other
Goodyear								
	281	**2005**	700	0	0	661	0	39
		2010	2,627	0	418	1,883	13	313
		2020	6,395	75	879	4,321	175	945
		2030	12,369	549	1,296	7,055	405	3,064
	302	**2005**	1,108	33	0	5	641	429
		2010	3,669	1,253	0	5	1,330	1,081
		2020	9,894	4,264	0	105	2,104	3,421
		2030	12,807	5,122	0	155	2,600	4,930
	323	**2005**	12	0	0	0	0	12
		2010	155	80	0	0	25	50
		2020	8,590	4,743	0	50	842	2,955
		2030	15,211	8,546	0	75	1,530	5,060
	373	**2005**	5	0	0	0	0	5
		2010	326	115	0	50	51	110
		2020	5,427	1,768	80	175	1,633	1,771
		2030	29,608	11,819	2,853	238	6,182	8,516
Goodyear Total		**2005**	**15,794**	**4,029**	**233**	**3,838**	**3,497**	**4,197**
		2010	**28,167**	**8,560**	**890**	**6,505**	**5,723**	**6,489**
		2020	**73,622**	**28,023**	**2,411**	**13,309**	**11,517**	**18,362**
		2030	**130,336**	**48,187**	**6,419**	**24,130**	**18,094**	**33,506**
Guadalupe								
	307	**2005**	1,033	467	3	170	208	185
		2010	1,387	611	15	270	228	263
		2020	1,467	611	15	355	258	228
		2030	1,481	611	15	380	262	213

(*) Note: Other employment includes work-at-home and construction employment. Because construction employment follows development, employment projections may show declines in future years.

These projections include the Maricopa County portion of Peoria, Queen Creek and the Gila River Indian Community only.

For complete notation on this series please refer to Caveats for Socioeconomic Projections 2007.

DRAFT

Municipal Planning Area (MPA)	Regional Analysis Zone (RAZ)	Year	Total Employment	Components of Employment (*)				
				Retail	Office	Industrial	Public	Other
Guadalupe								
Guadalupe Total		**2005**	**1,033**	**467**	**3**	**170**	**208**	**185**
		2010	**1,387**	**611**	**15**	**270**	**228**	**263**
		2020	**1,467**	**611**	**15**	**355**	**258**	**228**
		2030	**1,481**	**611**	**15**	**380**	**262**	**213**
Litchfield Park								
	266	**2005**	1,710	257	34	4	466	949
		2010	2,405	537	81	4	582	1,201
		2020	3,200	920	81	4	619	1,576
		2030	4,280	1,081	81	4	624	2,490
Litchfield Park Total		**2005**	**1,710**	**257**	**34**	**4**	**466**	**949**
		2010	**2,405**	**537**	**81**	**4**	**582**	**1,201**
		2020	**3,200**	**920**	**81**	**4**	**619**	**1,576**
		2030	**4,280**	**1,081**	**81**	**4**	**624**	**2,490**
Mesa								
	289	**2005**	22,747	9,841	243	5,708	3,497	3,458
		2010	28,758	12,738	835	6,616	4,167	4,402
		2020	32,873	14,583	2,339	6,616	4,345	4,990
		2030	33,713	14,671	3,075	6,652	4,506	4,809
	290	**2005**	32,170	12,970	4,630	1,997	9,206	3,367
		2010	34,691	13,709	5,179	2,094	9,899	3,810
		2020	38,852	14,568	7,498	2,094	10,484	4,208
		2030	39,199	14,802	7,827	2,094	10,676	3,800
	291	**2005**	10,263	3,050	692	1,234	3,292	1,995
		2010	12,704	3,765	898	2,219	3,442	2,380
		2020	17,131	4,444	2,257	3,633	3,776	3,021
		2030	20,806	4,503	4,966	4,340	4,121	2,876

(*) Note: Other employment includes work-at-home and construction employment. Because construction employment follows development, employment projections may show declines in future years.

These projections include the Maricopa County portion of Peoria, Queen Creek and the Gila River Indian Community only.

For complete notation on this series please refer to Caveats for Socioeconomic Projections 2007.

DRAFT

Municipal Planning Area (MPA)	Regional Analysis Zone (RAZ)	Year	Total Employment	Components of Employment (*)				
				Retail	Office	Industrial	Public	Other
Mesa								
	292	**2005**	12,375	1,862	442	6,112	1,101	2,858
		2010	16,949	2,333	821	8,358	1,771	3,666
		2020	20,264	2,954	1,947	9,981	2,188	3,194
		2030	22,154	3,007	2,907	10,794	2,419	3,027
	293	**2005**	9,154	3,268	932	847	2,835	1,272
		2010	12,220	3,988	1,059	1,993	3,448	1,732
		2020	12,974	4,480	1,059	2,366	3,682	1,387
		2030	13,074	4,518	1,059	2,407	3,814	1,276
	294	**2005**	740	182	0	12	166	380
		2010	2,064	468	102	12	796	686
		2020	2,610	803	102	12	1,016	677
		2030	2,579	828	102	12	1,044	593
	295	**2005**	2,216	1,102	2	41	650	421
		2010	2,793	1,369	37	41	713	633
		2020	3,833	1,756	363	41	825	848
		2030	3,904	1,764	554	41	826	719
	298	**2005**	10,806	6,533	1,188	321	1,291	1,473
		2010	13,625	7,914	1,774	423	1,792	1,722
		2020	14,329	7,937	2,344	623	1,983	1,442
		2030	14,353	7,955	2,422	623	2,072	1,281
	299	**2005**	21,788	11,829	1,806	973	1,353	5,827
		2010	27,331	13,238	4,243	1,816	1,353	6,681
		2020	30,483	14,019	6,251	2,244	1,581	6,388
		2030	33,347	14,082	8,381	2,884	1,694	6,306
	300	**2005**	3,665	1,501	2	127	812	1,223
		2010	8,982	2,774	2,107	917	932	2,252
		2020	15,273	4,914	4,534	1,667	1,356	2,802
		2030	20,182	5,080	8,535	2,042	1,825	2,700

(*) Note: Other employment includes work-at-home and construction employment. Because construction employment follows development, employment projections may show declines in future years.

These projections include the Maricopa County portion of Peoria, Queen Creek and the Gila River Indian Community only.

For complete notation on this series please refer to Caveats for Socioeconomic Projections 2007.

DRAFT

Municipal Planning Area (MPA)	Regional Analysis Zone (RAZ)	Year	Total Employment	Components of Employment (*)				
				Retail	Office	Industrial	Public	Other
Mesa								
	309	**2005**	40,943	16,055	9,279	4,356	5,237	6,016
		2010	45,960	17,177	10,898	5,154	5,696	7,035
		2020	47,061	17,995	11,071	5,733	5,806	6,456
		2030	46,998	18,058	11,071	5,748	5,820	6,301
	320	**2005**	1,651	0	0	261	635	755
		2010	1,997	50	260	277	974	436
		2020	3,344	141	260	1,285	1,205	453
		2030	3,814	160	260	1,789	1,235	370
	321	**2005**	2,883	851	288	56	505	1,183
		2010	4,571	1,852	499	510	548	1,162
		2020	16,300	6,873	3,973	1,487	1,361	2,606
		2030	20,827	7,259	7,411	1,975	2,190	1,992
	322	**2005**	3,508	496	251	1,207	485	1,069
		2010	5,440	1,103	691	1,915	604	1,127
		2020	19,909	4,150	3,984	6,981	846	3,948
		2030	31,080	5,156	10,267	9,484	2,094	4,079
Mesa Total		**2005**	**174,909**	**69,540**	**19,755**	**23,252**	**31,065**	**31,297**
		2010	**218,085**	**82,478**	**29,403**	**32,345**	**36,135**	**37,724**
		2020	**275,236**	**99,617**	**47,982**	**44,763**	**40,454**	**42,420**
		2030	**306,030**	**101,843**	**68,837**	**50,885**	**44,336**	**40,129**
Paradise Valley								
	262	**2005**	5,769	197	3	78	1,460	4,031
		2010	6,717	386	3	78	1,509	4,741
		2020	7,707	495	3	78	1,521	5,610
		2030	8,734	511	3	78	1,527	6,615

(*) Note: Other employment includes work-at-home and construction employment. Because construction employment follows development, employment projections may show declines in future years.

These projections include the Maricopa County portion of Peoria, Queen Creek and the Gila River Indian Community only.

For complete notation on this series please refer to Caveats for Socioeconomic Projections 2007.

DRAFT

Municipal Planning Area (MPA)	Regional Analysis Zone (RAZ)	Year	Total Employment	Components of Employment (*)				
				Retail	Office	Industrial	Public	Other
Paradise Valley								
Paradise Valley Total		**2005**	**5,769**	**197**	**3**	**78**	**1,460**	**4,031**
		2010	**6,717**	**386**	**3**	**78**	**1,509**	**4,741**
		2020	**7,707**	**495**	**3**	**78**	**1,521**	**5,610**
		2030	**8,734**	**511**	**3**	**78**	**1,527**	**6,615**
Peoria								
	202	**2005**	0	0	0	0	0	0
		2010	1,174	411	297	0	155	311
		2020	3,219	1,129	366	0	702	1,022
		2030	8,084	2,926	1,366	200	1,282	2,310
	213	**2005**	915	0	12	5	0	898
		2010	2,858	544	648	58	426	1,182
		2020	11,474	3,716	2,618	243	1,311	3,586
		2030	18,806	4,779	4,818	2,836	2,328	4,045
	214	**2005**	1,524	225	0	4	298	997
		2010	5,834	1,818	436	322	1,373	1,885
		2020	16,525	5,994	2,784	386	2,686	4,675
		2030	24,654	8,308	5,784	969	3,908	5,685
	215	**2005**	6,436	2,800	171	440	1,052	1,973
		2010	9,178	4,400	171	440	1,551	2,616
		2020	9,649	4,667	252	472	1,558	2,700
		2030	9,447	4,697	333	504	1,584	2,329
	238	**2005**	16,477	9,183	265	470	2,380	4,179
		2010	19,940	9,586	1,327	1,929	2,661	4,437
		2020	25,181	10,903	2,902	2,917	3,730	4,729
		2030	25,001	11,006	2,902	3,127	3,864	4,102

(*) Note: Other employment includes work-at-home and construction employment. Because construction employment follows development, employment projections may show declines in future years.

These projections include the Maricopa County portion of Peoria, Queen Creek and the Gila River Indian Community only.

For complete notation on this series please refer to Caveats for Socioeconomic Projections 2007.

DRAFT

Municipal Planning Area (MPA)	Regional Analysis Zone (RAZ)	Year	Total Employment	Components of Employment (*)				
				Retail	Office	Industrial	Public	Other
Peoria								
	239	**2005**	9,189	2,771	62	3,091	2,340	925
		2010	14,194	4,144	1,398	4,078	2,957	1,617
		2020	19,469	5,170	2,930	5,963	3,571	1,835
		2030	23,202	5,250	4,612	7,055	4,420	1,865
	344	**2005**	90	30	0	0	47	13
		2010	219	31	0	0	49	139
		2020	2,451	1,171	0	109	82	1,089
		2030	8,667	3,924	100	112	602	3,929
Peoria Total		**2005**	**34,631**	**15,009**	**510**	**4,010**	**6,117**	**8,985**
		2010	**53,397**	**20,934**	**4,277**	**6,827**	**9,172**	**12,187**
		2020	**87,968**	**32,750**	**11,852**	**10,090**	**13,640**	**19,636**
		2030	**117,861**	**40,890**	**19,915**	**14,803**	**17,988**	**24,265**
Phoenix								
	203	**2005**	338	41	55	0	87	155
		2010	567	117	55	23	130	242
		2020	2,205	980	55	65	282	823
		2030	3,352	1,501	155	136	444	1,116
	205	**2005**	2,095	1,216	27	116	401	335
		2010	3,152	1,555	192	316	471	618
		2020	7,830	4,279	749	808	734	1,260
		2030	26,581	14,266	2,049	2,541	1,016	6,709
	206	**2005**	4,915	810	798	349	960	1,998
		2010	6,829	1,611	1,116	349	1,383	2,370
		2020	10,049	3,420	1,891	349	1,514	2,875
		2030	13,488	4,041	3,391	349	1,799	3,908

(*) Note: Other employment includes work-at-home and construction employment. Because construction employment follows development, employment projections may show declines in future years.

These projections include the Maricopa County portion of Peoria, Queen Creek and the Gila River Indian Community only.

For complete notation on this series please refer to Caveats for Socioeconomic Projections 2007.

DRAFT

Municipal Planning Area (MPA)	Regional Analysis Zone (RAZ)	Year	Total Employment	Components of Employment (*)				
				Retail	Office	Industrial	Public	Other
Phoenix								
	216	**2005**	0	0	0	0	0	0
		2010	0	0	0	0	0	0
		2020	3,270	2,530	0	0	128	612
		2030	12,291	7,499	1,000	500	260	3,032
	217	**2005**	1,353	296	0	298	0	759
		2010	4,227	1,453	260	322	209	1,983
		2020	11,907	5,362	1,822	413	483	3,827
		2030	14,741	5,814	3,603	859	735	3,730
	218	**2005**	2,861	1,141	266	427	324	703
		2010	3,479	1,370	266	457	437	949
		2020	4,504	1,841	266	457	604	1,336
		2030	4,879	2,025	266	457	711	1,420
	219	**2005**	1,798	618	63	460	216	441
		2010	2,011	709	104	468	250	480
		2020	6,394	2,965	104	468	728	2,129
		2030	10,551	4,822	104	468	1,519	3,638
	223	**2005**	9,820	680	3,861	1,409	2,523	1,347
		2010	14,083	1,304	4,204	2,572	3,529	2,474
		2020	16,107	1,806	4,456	3,154	4,442	2,249
		2030	16,885	1,841	4,456	3,514	5,308	1,766
	224	**2005**	19,816	5,817	8,214	1,632	1,671	2,482
		2010	19,888	5,855	8,271	1,803	1,671	2,288
		2020	19,841	5,870	8,271	1,803	1,671	2,226
		2030	19,824	5,871	8,271	1,803	1,671	2,208
	225	**2005**	30,157	1,082	9,438	17,711	761	1,165
		2010	41,816	2,642	12,984	20,701	1,030	4,459
		2020	48,176	3,935	16,634	23,570	1,132	2,905
		2030	55,429	4,073	20,634	26,504	1,241	2,977

(*) Note: Other employment includes work-at-home and construction employment. Because construction employment follows development, employment projections may show declines in future years.

These projections include the Maricopa County portion of Peoria, Queen Creek and the Gila River Indian Community only.

For complete notation on this series please refer to Caveats for Socioeconomic Projections 2007.

DRAFT

Municipal Planning Area (MPA)	Regional Analysis Zone (RAZ)	Year	Total Employment	Components of Employment (*)				
				Retail	Office	Industrial	Public	Other
Phoenix								
	226	**2005**	18,392	6,349	2,388	4,892	2,864	1,899
		2010	20,787	6,740	2,952	5,968	3,158	1,969
		2020	22,773	6,869	4,113	6,706	3,269	1,816
		2030	23,681	6,881	4,966	6,822	3,369	1,643
	227	**2005**	6,698	1,752	6	204	3,421	1,315
		2010	12,938	3,528	1,196	418	4,166	3,630
		2020	16,077	4,588	1,731	825	4,514	4,419
		2030	18,036	5,077	1,731	1,710	4,798	4,720
	228	**2005**	7,828	2,212	1,261	448	115	3,792
		2010	15,513	4,145	3,581	1,447	630	5,710
		2020	33,621	11,195	9,317	2,313	1,419	9,377
		2030	42,763	12,985	14,315	3,175	2,152	10,136
	241	**2005**	11,412	4,678	1,520	276	3,694	1,244
		2010	12,192	4,878	1,520	302	4,194	1,298
		2020	12,802	4,920	1,520	302	4,764	1,296
		2030	13,051	4,923	1,520	302	5,085	1,221
	242	**2005**	9,009	5,151	769	670	857	1,562
		2010	9,185	5,333	769	687	857	1,539
		2020	9,341	5,418	769	696	857	1,601
		2030	9,284	5,425	769	696	857	1,537
	243	**2005**	43,025	9,470	17,929	8,079	4,498	3,049
		2010	47,355	10,759	19,036	8,395	5,323	3,842
		2020	52,268	11,749	21,263	8,395	5,637	5,224
		2030	71,341	11,826	36,408	8,395	6,824	7,888
	244	**2005**	15,963	6,747	2,436	1,309	1,433	4,038
		2010	16,313	6,986	2,436	1,406	1,433	4,052
		2020	16,551	7,095	2,436	1,406	1,433	4,181
		2030	16,428	7,105	2,436	1,406	1,433	4,048

(*) Note: Other employment includes work-at-home and construction employment. Because construction employment follows development, employment projections may show declines in future years.

These projections include the Maricopa County portion of Peoria, Queen Creek and the Gila River Indian Community only.

For complete notation on this series please refer to Caveats for Socioeconomic Projections 2007.

DRAFT

Municipal Planning Area (MPA)	Regional Analysis Zone (RAZ)	Year	Total Employment	Components of Employment (*)				
				Retail	Office	Industrial	Public	Other
Phoenix								
	245	**2005**	16,911	7,693	3,698	114	2,425	2,981
		2010	17,140	7,901	3,698	114	2,442	2,985
		2020	17,221	7,925	3,698	114	2,443	3,041
		2030	17,152	7,927	3,698	114	2,443	2,970
	246	**2005**	30,791	14,579	7,762	97	2,946	5,407
		2010	31,933	14,749	8,778	97	2,947	5,362
		2020	31,742	14,749	8,778	97	2,947	5,171
		2030	31,757	14,770	8,778	97	2,947	5,165
	259	**2005**	17,183	6,448	1,997	3,144	3,990	1,604
		2010	18,180	6,848	1,997	3,667	4,037	1,631
		2020	18,168	6,848	1,997	3,683	4,037	1,603
		2030	18,069	6,848	1,997	3,683	4,037	1,504
	260	**2005**	24,811	7,221	9,113	435	1,837	6,205
		2010	27,902	8,783	9,204	435	1,952	7,528
		2020	39,927	11,784	11,040	435	3,941	12,727
		2030	48,280	12,100	14,039	435	7,596	14,110
	261	**2005**	35,451	8,365	21,309	399	1,806	3,572
		2010	35,662	8,382	21,656	399	1,847	3,378
		2020	35,618	8,402	21,656	399	1,852	3,309
		2030	35,610	8,403	21,656	399	1,852	3,300
	267	**2005**	8,846	4,808	11	450	1,558	2,019
		2010	13,902	6,389	311	1,526	2,403	3,273
		2020	21,047	10,443	1,163	2,308	3,038	4,095
		2030	26,320	10,756	4,774	3,262	3,732	3,796
	268	**2005**	14,646	5,744	755	2,463	3,415	2,269
		2010	17,775	6,925	755	4,025	3,474	2,596
		2020	19,026	7,151	755	5,183	3,474	2,463
		2030	19,696	7,169	755	5,963	3,474	2,335

(*) Note: Other employment includes work-at-home and construction employment. Because construction employment follows development, employment projections may show declines in future years.

These projections include the Maricopa County portion of Peoria, Queen Creek and the Gila River Indian Community only.

For complete notation on this series please refer to Caveats for Socioeconomic Projections 2007.

DRAFT

Municipal Planning Area (MPA)	Regional Analysis Zone (RAZ)	Year	Total Employment	Components of Employment (*)				
				Retail	Office	Industrial	Public	Other
Phoenix								
	269	**2005**	35,216	5,885	258	25,265	2,780	1,028
		2010	38,607	6,386	261	27,206	3,212	1,542
		2020	39,585	6,416	392	28,183	3,376	1,218
		2030	40,151	6,419	392	28,821	3,397	1,122
	270	**2005**	84,273	11,027	48,746	1,712	7,306	15,482
		2010	89,046	12,237	51,761	1,813	7,469	15,766
		2020	107,042	17,753	58,715	1,868	8,292	20,414
		2030	117,712	18,394	65,198	1,868	10,649	21,603
	271	**2005**	49,565	10,097	29,374	685	2,980	6,429
		2010	51,137	10,192	30,931	685	2,980	6,349
		2020	50,862	10,192	30,931	685	2,980	6,074
		2030	50,850	10,192	30,931	685	2,980	6,062
	275	**2005**	82,552	5,819	24,683	8,568	25,354	18,128
		2010	89,381	6,904	27,301	9,853	30,263	15,060
		2020	117,111	9,306	40,457	10,066	39,103	18,179
		2030	120,047	9,490	44,013	10,173	40,350	16,021
	276	**2005**	21,055	5,494	8,645	2,682	2,348	1,886
		2010	25,222	6,088	9,934	4,233	2,553	2,414
		2020	26,422	6,113	10,766	4,483	2,926	2,134
		2030	27,288	6,166	11,646	4,483	3,015	1,978
	283	**2005**	6,100	538	0	3,506	261	1,795
		2010	11,991	2,905	0	4,359	1,348	3,379
		2020	17,840	5,210	350	6,236	1,937	4,107
		2030	20,844	5,502	1,525	7,175	2,577	4,065
	284	**2005**	19,753	1,503	161	17,318	215	556
		2010	24,534	2,197	209	20,335	620	1,173
		2020	28,154	2,498	421	22,768	775	1,692
		2030	31,355	2,522	1,527	24,485	1,027	1,794

(*) Note: Other employment includes work-at-home and construction employment. Because construction employment follows development, employment projections may show declines in future years.

These projections include the Maricopa County portion of Peoria, Queen Creek and the Gila River Indian Community only.

For complete notation on this series please refer to Caveats for Socioeconomic Projections 2007.

DRAFT

Municipal Planning Area (MPA)	Regional Analysis Zone (RAZ)	Year	Total Employment	Components of Employment (*)				
				Retail	Office	Industrial	Public	Other
Phoenix								
	285	**2005**	17,318	2,345	49	7,641	6,894	389
		2010	19,957	2,423	49	9,658	7,212	615
		2020	21,478	2,487	49	11,327	7,212	403
		2030	22,611	2,492	49	12,511	7,212	347
	286	**2005**	14,937	2,427	1,008	8,618	1,895	989
		2010	19,596	3,320	2,027	10,516	2,128	1,605
		2020	21,000	3,320	2,027	12,214	2,128	1,311
		2030	21,455	3,320	2,027	12,907	2,128	1,073
	287	**2005**	61,862	4,088	19,093	17,225	5,176	16,280
		2010	69,390	5,275	20,589	19,667	6,430	17,429
		2020	82,722	9,574	23,907	21,827	7,635	19,779
		2030	96,393	9,907	33,106	23,107	9,698	20,575
	296	**2005**	44,166	4,425	8,097	27,336	2,860	1,448
		2010	52,489	5,427	11,361	29,709	3,377	2,615
		2020	56,709	5,630	13,095	32,158	3,574	2,252
		2030	59,106	5,648	14,748	32,962	3,787	1,961
	304	**2005**	3,196	479	0	120	829	1,768
		2010	8,216	3,093	0	322	1,586	3,215
		2020	13,113	5,159	1,027	398	2,238	4,291
		2030	17,118	5,430	3,568	436	2,545	5,139
	305	**2005**	3,037	837	0	516	745	939
		2010	5,811	2,102	0	1,025	1,204	1,480
		2020	7,283	2,732	101	1,040	1,427	1,983
		2030	6,815	2,764	164	1,040	1,441	1,406
	306	**2005**	12,327	2,654	2,867	1,867	1,503	3,436
		2010	14,754	4,212	3,039	2,142	1,615	3,746
		2020	16,236	5,032	3,382	2,142	1,769	3,911
		2030	18,045	5,101	5,055	2,142	1,916	3,831

(*) Note: Other employment includes work-at-home and construction employment. Because construction employment follows development, employment projections may show declines in future years.

These projections include the Maricopa County portion of Peoria, Queen Creek and the Gila River Indian Community only.

For complete notation on this series please refer to Caveats for Socioeconomic Projections 2007.

DRAFT

Municipal Planning Area (MPA)	Regional Analysis Zone (RAZ)	Year	Total Employment	Components of Employment (*)				
				Retail	Office	Industrial	Public	Other
Phoenix								
	313	**2005**	7,146	1,856	283	27	2,772	2,208
		2010	8,013	2,392	283	27	3,007	2,304
		2020	8,782	2,951	283	27	3,077	2,444
		2030	8,661	2,979	283	27	3,077	2,295
	314	**2005**	14,891	6,065	4,964	951	1,132	1,779
		2010	16,209	6,527	4,964	1,699	1,148	1,871
		2020	17,227	6,650	5,867	1,699	1,154	1,857
		2030	18,587	6,660	7,137	1,699	1,262	1,829
Phoenix Total		**2005**	**811,513**	**168,457**	**241,904**	**169,419**	**106,852**	**124,881**
		2010	**937,182**	**200,642**	**268,050**	**199,146**	**124,125**	**145,219**
		2020	**1,108,031**	**253,147**	**316,254**	**221,070**	**144,946**	**172,614**
		2030	**1,246,527**	**276,934**	**383,140**	**238,111**	**162,364**	**185,978**
Queen Creek								
	339	**2005**	4,021	945	63	404	873	1,736
		2010	9,652	3,048	451	908	2,098	3,147
		2020	22,213	7,319	3,330	3,560	3,502	4,502
		2030	35,145	11,965	7,000	6,284	4,828	5,068
Queen Creek Total		**2005**	**4,021**	**945**	**63**	**404**	**873**	**1,736**
		2010	**9,652**	**3,048**	**451**	**908**	**2,098**	**3,147**
		2020	**22,213**	**7,319**	**3,330**	**3,560**	**3,502**	**4,502**
		2030	**35,145**	**11,965**	**7,000**	**6,284**	**4,828**	**5,068**
Salt River								
	264	**2005**	5,977	2,223	571	693	847	1,643
		2010	11,131	2,613	4,147	1,278	1,066	2,027
		2020	25,587	5,946	11,582	1,948	1,181	4,930
		2030	49,905	11,451	23,183	6,190	1,314	7,767

(*) Note: Other employment includes work-at-home and construction employment. Because construction employment follows development, employment projections may show declines in future years.

These projections include the Maricopa County portion of Peoria, Queen Creek and the Gila River Indian Community only.

For complete notation on this series please refer to Caveats for Socioeconomic Projections 2007.

DRAFT

Municipal Planning Area (MPA)	Regional Analysis Zone (RAZ)	Year	Total Employment	Components of Employment (*)				
				Retail	Office	Industrial	Public	Other
Salt River								
Salt River Total		**2005**	**5,977**	**2,223**	**571**	**693**	**847**	**1,643**
		2010	**11,131**	**2,613**	**4,147**	**1,278**	**1,066**	**2,027**
		2020	**25,587**	**5,946**	**11,582**	**1,948**	**1,181**	**4,930**
		2030	**49,905**	**11,451**	**23,183**	**6,190**	**1,314**	**7,767**
Scottsdale								
	209	**2005**	4,017	1,494	182	86	972	1,283
		2010	4,707	1,576	182	86	1,526	1,337
		2020	5,450	1,913	182	86	1,693	1,576
		2030	6,483	2,272	182	86	1,908	2,035
	210	**2005**	1,763	0	863	0	0	900
		2010	2,088	128	1,034	30	34	862
		2020	2,853	337	1,398	90	97	931
		2030	3,049	444	1,398	90	158	959
	229	**2005**	7,805	3,749	1,511	31	481	2,033
		2010	10,626	4,801	2,511	31	667	2,616
		2020	14,579	5,361	5,185	31	885	3,117
		2030	16,506	5,844	5,935	31	1,170	3,526
	230	**2005**	12,213	2,045	5,281	360	635	3,892
		2010	21,838	4,000	8,138	2,173	1,528	5,999
		2020	36,850	7,574	15,143	3,726	2,465	7,942
		2030	49,197	7,791	24,219	5,380	3,510	8,297
	247	**2005**	42,724	13,508	13,311	13,030	983	1,892
		2010	46,197	14,388	15,265	13,105	1,067	2,372
		2020	48,204	14,404	15,786	13,255	1,068	3,691
		2030	50,778	14,406	15,859	13,331	1,068	6,114

(*) Note: Other employment includes work-at-home and construction employment. Because construction employment follows development, employment projections may show declines in future years.

These projections include the Maricopa County portion of Peoria, Queen Creek and the Gila River Indian Community only.

For complete notation on this series please refer to Caveats for Socioeconomic Projections 2007.

DRAFT

Municipal Planning Area (MPA)	Regional Analysis Zone (RAZ)	Year	Total Employment	Components of Employment (*)				
				Retail	Office	Industrial	Public	Other
Scottsdale								
	248	**2005**	22,946	5,584	7,403	419	2,187	7,353
		2010	26,551	5,909	9,673	447	2,653	7,869
		2020	27,822	6,048	10,572	502	2,697	8,003
		2030	28,456	6,054	10,572	502	2,700	8,628
	249	**2005**	5,970	1,273	330	5	1,101	3,261
		2010	8,035	1,426	1,406	5	1,405	3,793
		2020	8,687	1,664	1,554	5	1,474	3,990
		2030	9,250	1,853	1,554	5	1,582	4,256
	263	**2005**	30,369	7,298	16,943	196	1,566	4,366
		2010	31,574	7,304	17,871	196	1,683	4,520
		2020	31,399	7,309	17,871	196	1,685	4,338
		2030	31,383	7,309	17,871	196	1,685	4,322
	272	**2005**	53,845	21,649	14,599	5,538	3,978	8,081
		2010	56,457	22,431	15,705	5,586	4,549	8,186
		2020	56,988	22,605	16,244	5,586	4,549	8,004
		2030	56,913	22,605	16,244	5,586	4,549	7,929
Scottsdale Total		**2005**	**181,652**	**56,600**	**60,423**	**19,665**	**11,903**	**33,061**
		2010	**208,073**	**61,963**	**71,785**	**21,659**	**15,112**	**37,554**
		2020	**232,832**	**67,215**	**83,935**	**23,477**	**16,613**	**41,592**
		2030	**252,015**	**68,578**	**93,834**	**25,207**	**18,330**	**46,066**
Surprise								
	204	**2005**	691	6	0	84	213	388
		2010	2,283	508	0	175	619	981
		2020	18,882	6,360	1,218	1,757	3,148	6,399
		2030	45,623	14,948	4,798	4,371	8,612	12,894

(*) Note: Other employment includes work-at-home and construction employment. Because construction employment follows development, employment projections may show declines in future years.

These projections include the Maricopa County portion of Peoria, Queen Creek and the Gila River Indian Community only.

For complete notation on this series please refer to Caveats for Socioeconomic Projections 2007.

DRAFT

Municipal Planning Area (MPA)	Regional Analysis Zone (RAZ)	Year	Total Employment	Components of Employment (*)				
				Retail	Office	Industrial	Public	Other
Surprise								
	211	**2005**	38	0	0	0	0	38
		2010	592	204	0	0	177	211
		2020	7,761	2,510	923	377	983	2,968
		2030	18,809	6,413	2,585	769	2,225	6,817
	212	**2005**	530	88	0	60	108	274
		2010	2,223	633	0	160	390	1,040
		2020	12,280	4,308	1,342	375	1,309	4,946
		2030	26,541	10,822	3,214	1,252	3,194	8,059
	232	**2005**	5,808	3,131	532	184	614	1,347
		2010	8,985	4,812	1,403	348	670	1,752
		2020	9,697	5,110	1,403	670	670	1,844
		2030	9,363	5,132	1,403	670	670	1,488
	233	**2005**	6,731	659	3	329	943	4,797
		2010	14,056	3,050	714	1,408	3,084	5,800
		2020	29,411	8,875	3,380	4,268	5,147	7,741
		2030	44,049	14,185	7,128	7,098	6,962	8,676
	234	**2005**	2,491	1,301	184	139	646	221
		2010	2,966	1,502	284	146	689	345
		2020	3,392	1,668	317	146	719	542
		2030	3,318	1,698	317	146	733	424
Surprise Total		**2005**	**16,289**	**5,185**	**719**	**796**	**2,524**	**7,065**
		2010	**31,105**	**10,709**	**2,401**	**2,237**	**5,629**	**10,129**
		2020	**81,423**	**28,831**	**8,583**	**7,593**	**11,976**	**24,440**
		2030	**147,703**	**53,198**	**19,445**	**14,306**	**22,396**	**38,358**

(*) Note: Other employment includes work-at-home and construction employment. Because construction employment follows development, employment projections may show declines in future years.

These projections include the Maricopa County portion of Peoria, Queen Creek and the Gila River Indian Community only.

For complete notation on this series please refer to Caveats for Socioeconomic Projections 2007.

DRAFT

Municipal Planning Area (MPA)	Regional Analysis Zone (RAZ)	Year	Total Employment	Components of Employment (*)				
				Retail	Office	Industrial	Public	Other
Tempe								
	288	**2005**	80,263	12,233	18,302	28,640	16,323	4,765
		2010	89,366	14,175	21,376	30,622	17,815	5,378
		2020	105,832	15,600	28,896	31,505	22,638	7,193
		2030	120,280	15,719	38,686	32,097	26,836	6,942
	297	**2005**	47,910	14,386	13,744	13,529	2,857	3,394
		2010	52,730	14,583	15,938	14,945	3,469	3,795
		2020	52,700	14,583	16,449	14,985	3,502	3,181
		2030	52,608	14,583	16,449	14,985	3,506	3,085
	308	**2005**	48,515	12,067	11,316	19,360	3,406	2,366
		2010	56,147	13,904	13,421	21,429	3,605	3,788
		2020	61,011	14,273	16,552	23,139	3,680	3,367
		2030	62,728	14,302	17,765	23,995	3,690	2,976
Tempe Total		**2005**	**176,688**	**38,686**	**43,362**	**61,529**	**22,586**	**10,525**
		2010	**198,243**	**42,662**	**50,735**	**66,996**	**24,889**	**12,961**
		2020	**219,543**	**44,456**	**61,897**	**69,629**	**29,820**	**13,741**
		2030	**235,616**	**44,604**	**72,900**	**71,077**	**34,032**	**13,003**
Tolleson								
	274	**2005**	12,340	1,520	53	8,302	1,707	758
		2010	15,808	1,998	53	10,971	1,994	792
		2020	19,854	2,972	53	14,006	1,994	829
		2030	22,314	3,836	53	15,725	1,994	706
Tolleson Total		**2005**	**12,340**	**1,520**	**53**	**8,302**	**1,707**	**758**
		2010	**15,808**	**1,998**	**53**	**10,971**	**1,994**	**792**
		2020	**19,854**	**2,972**	**53**	**14,006**	**1,994**	**829**
		2030	**22,314**	**3,836**	**53**	**15,725**	**1,994**	**706**

(*) Note: Other employment includes work-at-home and construction employment. Because construction employment follows development, employment projections may show declines in future years.

These projections include the Maricopa County portion of Peoria, Queen Creek and the Gila River Indian Community only.

For complete notation on this series please refer to Caveats for Socioeconomic Projections 2007.

DRAFT

Municipal Planning Area (MPA)	Regional Analysis Zone (RAZ)	Year	Total Employment	Components of Employment (*)				
				Retail	Office	Industrial	Public	Other
Wickenburg								
	201	**2005**	4,384	1,944	68	351	538	1,483
		2010	5,512	2,223	136	531	658	1,964
		2020	7,295	2,720	253	866	863	2,593
		2030	9,620	3,336	412	1,186	1,042	3,644
	335	**2005**	602	4	0	0	52	546
		2010	957	108	0	81	105	663
		2020	1,449	430	0	81	123	815
		2030	2,121	960	0	81	162	918
	347	**2005**	69	0	0	0	0	69
		2010	153	31	0	0	16	106
		2020	177	52	0	0	21	104
		2030	575	188	0	0	100	287
Wickenburg Total		**2005**	**5,055**	**1,948**	**68**	**351**	**590**	**2,098**
		2010	**6,622**	**2,362**	**136**	**612**	**779**	**2,733**
		2020	**8,921**	**3,202**	**253**	**947**	**1,007**	**3,512**
		2030	**12,316**	**4,484**	**412**	**1,267**	**1,304**	**4,849**
Youngtown								
	236	**2005**	1,657	733	56	32	91	745
		2010	1,667	748	56	32	91	740
		2020	1,988	970	56	32	91	839
		2030	2,042	1,054	56	32	91	809
Youngtown Total		**2005**	**1,657**	**733**	**56**	**32**	**91**	**745**
		2010	**1,667**	**748**	**56**	**32**	**91**	**740**
		2020	**1,988**	**970**	**56**	**32**	**91**	**839**
		2030	**2,042**	**1,054**	**56**	**32**	**91**	**809**

(*) Note: Other employment includes work-at-home and construction employment. Because construction employment follows development, employment projections may show declines in future years.

These projections include the Maricopa County portion of Peoria, Queen Creek and the Gila River Indian Community only.

For complete notation on this series please refer to Caveats for Socioeconomic Projections 2007.

DRAFT

Municipal Planning Area (MPA)	Regional Analysis Zone (RAZ)	Year	Total Employment	Components of Employment (*)				
				Retail	Office	Industrial	Public	Other
County Total		*2005*	*1,747,532*	*466,492*	*384,634*	*357,712*	*244,431*	*294,263*
		2010	*2,157,424*	*576,956*	*476,982*	*442,821*	*297,621*	*363,044*
		2020	*2,788,101*	*767,763*	*645,278*	*535,119*	*368,513*	*471,428*
		2030	*3,378,800*	*931,789*	*829,414*	*614,631*	*441,812*	*561,154*

DRAFT

(*) Note: Other employment includes work-at-home and construction employment. Because construction employment follows development, employment projections may show declines in future years.

These projections include the Maricopa County portion of Peoria, Queen Creek and the Gila River Indian Community only.

For complete notation on this series please refer to Caveats for Socioeconomic Projections 2007.

NOTES AND CAVEATS FOR 2007 PROJECTIONS

The 2007 projections have been prepared with the following notes and caveats:

1. The projections by Municipal Planning Area (MPA) and Regional Analysis Zone (RAZ) were prepared to be consistent with the September 1, 2005 Census Survey and have been prepared for July 1st of the years 2010, 2020, and 2030.

2. The population projections are for resident population only and do not include nonresident seasonal or transient population.

3. The projections are required to use the latest Census as the base. The 2005 Census Survey was released in June 2006. Subsequent to the release, DES prepared a new set of Maricopa County projections consistent with the 2005 Census Survey. These new County projections were recommended for approval by the MAG Population Technical Advisory Committee (POPTAC) in October 2006 and the Management Committee in November 2006. The projections were approved by the Regional Council in December 2006.

4. The projections include the Maricopa County portion of Peoria, Queen Creek and the Gila River Indian Community only. Although Apache Junction is a MAG member agency, only 275 of its residents are within Maricopa County. Because almost all of its population lies within Pinal County, no projections have been included in this report.

5. The projections were based upon each MAG member agency's latest version of its future land use plan. Where jurisdictions have not yet adopted their land use plan, or have amendments to their plan, changes may result in and require changes to the projections.

6. The databases and assumptions upon which the projections are based have been reviewed by MAG member agencies, revised by MAG staff based on input received and approved by members of the MAG POPTAC.

7. The projections are based upon previous review and local insight by members of the MAG POPTAC.

8. The "other" employment category includes work-at-home and construction employment. Because construction employment follows development, employment projections may show declines in future years.

9. The projections should be used with caution. They are subject to change as a result of fluctuation in economic and development conditions, local development policies and updated data.

A RESOLUTION OF THE MARICOPA ASSOCIATION OF GOVERNMENTS APPROVING THE 2007 MAG SOCIOECONOMIC PROJECTIONS

WHEREAS, the Maricopa Association of Governments was formed in 1967 as a Council of Governments and provides regional planning assistance in transportation, air quality, water quality, solid waste, population projections, growth/open space, human services, 9-1-1 and public works; and

WHEREAS, an official set of projections are required to be used in transportation, air quality and water quality management plans as well as providing the base for all other regional planning activities; and

WHEREAS, Maricopa County experienced the greatest net increase in population in the United States between 2000 and 2006; and

WHEREAS, up-to-date projections are crucial for managing future growth; and

WHEREAS, the general plans of local jurisdictions go beyond their current corporate limits in order to plan for and guide future growth; and

WHEREAS, socioeconomic projections require that the future corporate limits and a consistent geography over time be established for each jurisdiction; and

WHEREAS, Municipal Planning Area boundaries are determined by MAG member agencies in consultation with MAG; and

WHEREAS, Municipal Planning Areas identify the anticipated future corporate limits of a city or town, have been used by MAG in preparing projections since 1983, and are used in the MAG 208 Water Quality Management Plan;

NOW THEREFORE, BE IT RESOLVED that the Regional Council for the Maricopa Association of Governments approves the Municipal Planning Areas and the 2007 MAG socioeconomic projections of population, housing and employment for July 1st 2010, 2020 and 2030 by Municipal Planning Area and Regional Analysis Zone for use in all regional planning activities.

PASSED AND ADOPTED BY THE MARICOPA ASSOCIATION OF GOVERNMENTS THIS _____ DAY OF _MAY, 2007

_____

James Cavanaugh, Chair
MAG Regional Council

ATTEST:

_____

Dennis Smith, Executive Director
Maricopa Association of Governments