Population Growth and Arizona State Lands

Joint Planning Advisory Council

December 11, 2013

MARICOPA ASSOCIATION of GOVERNMENTS

Total Population

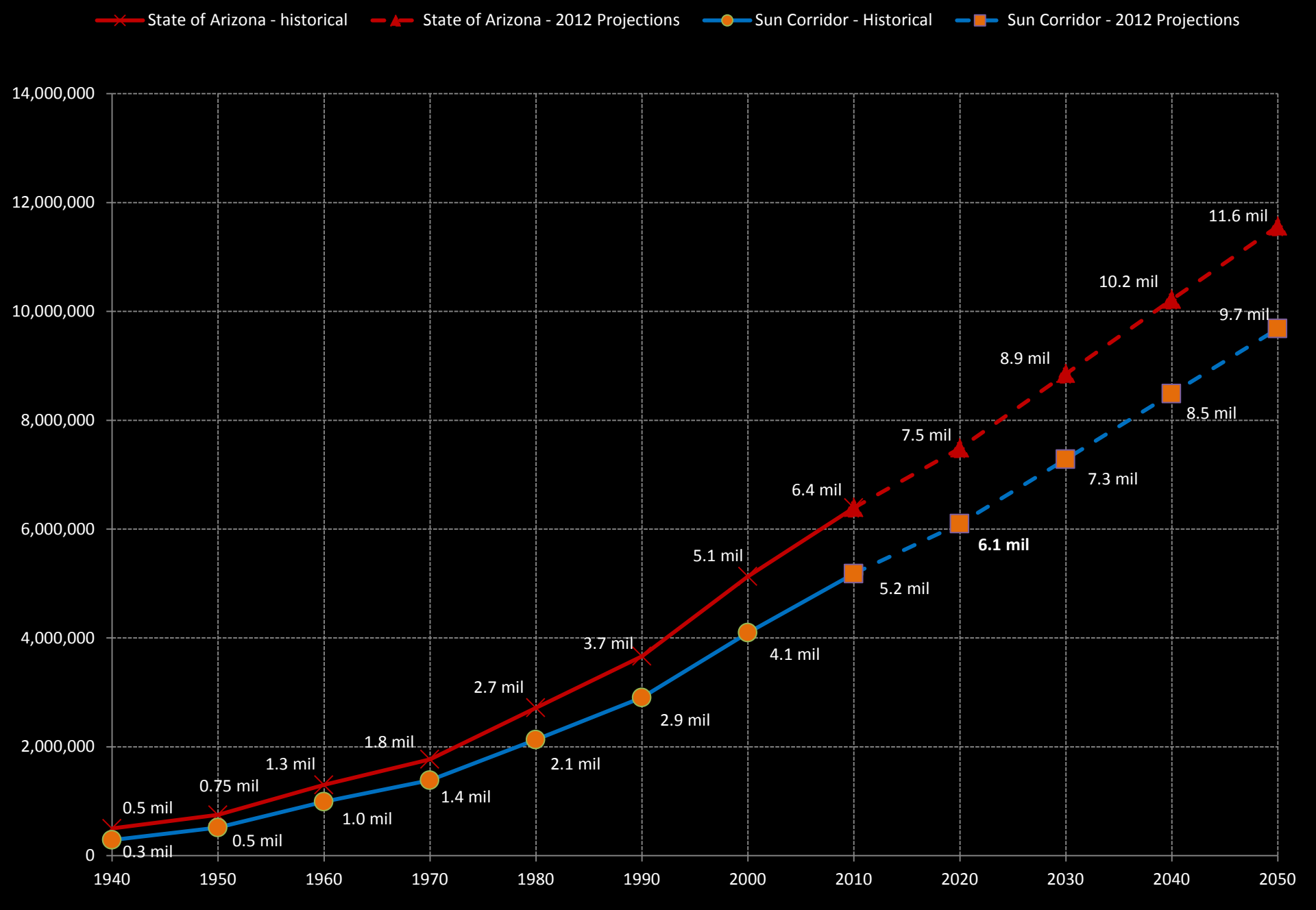

1990 – Population
3.7 Million

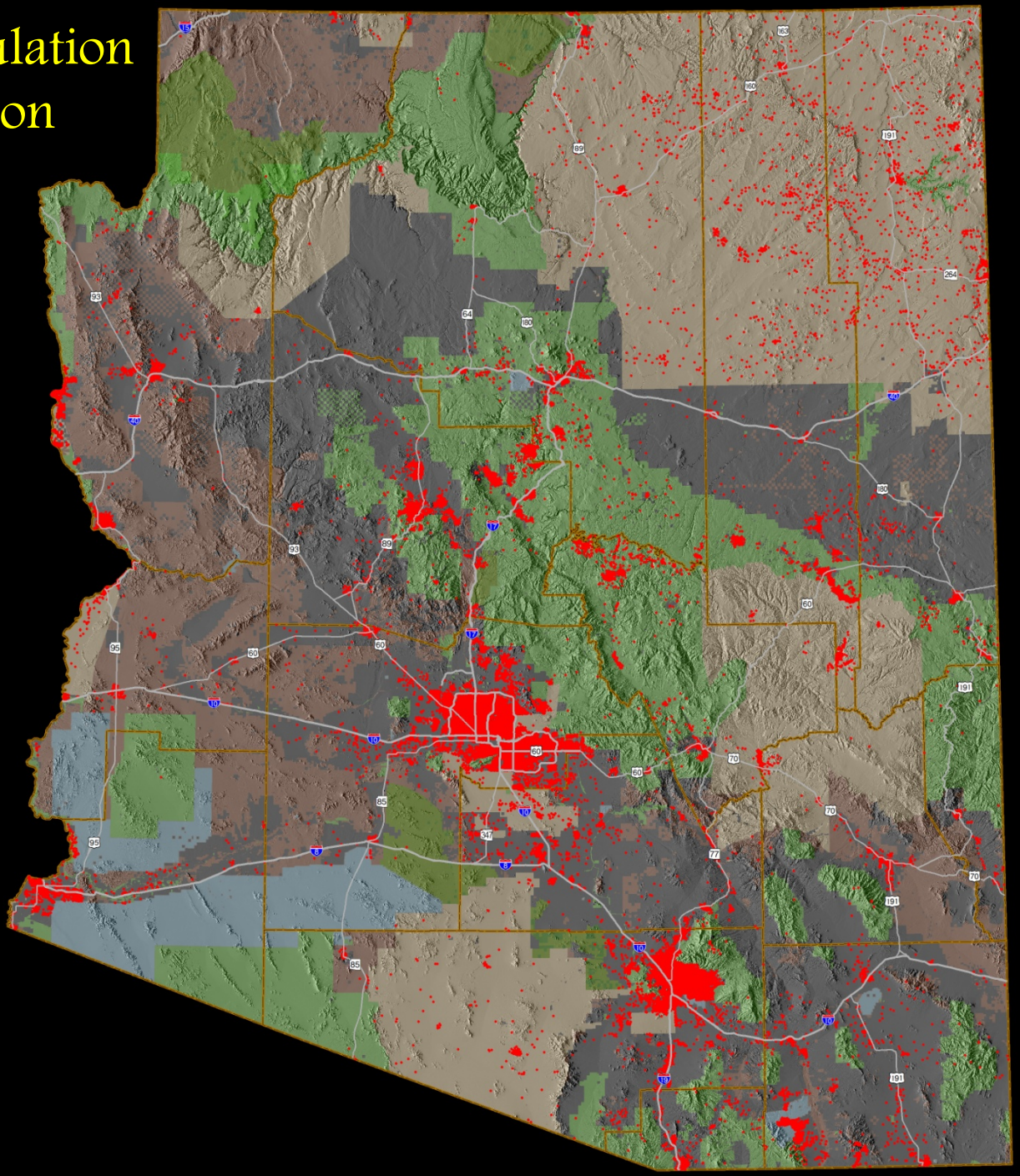

2000 – Population
5.1 Million

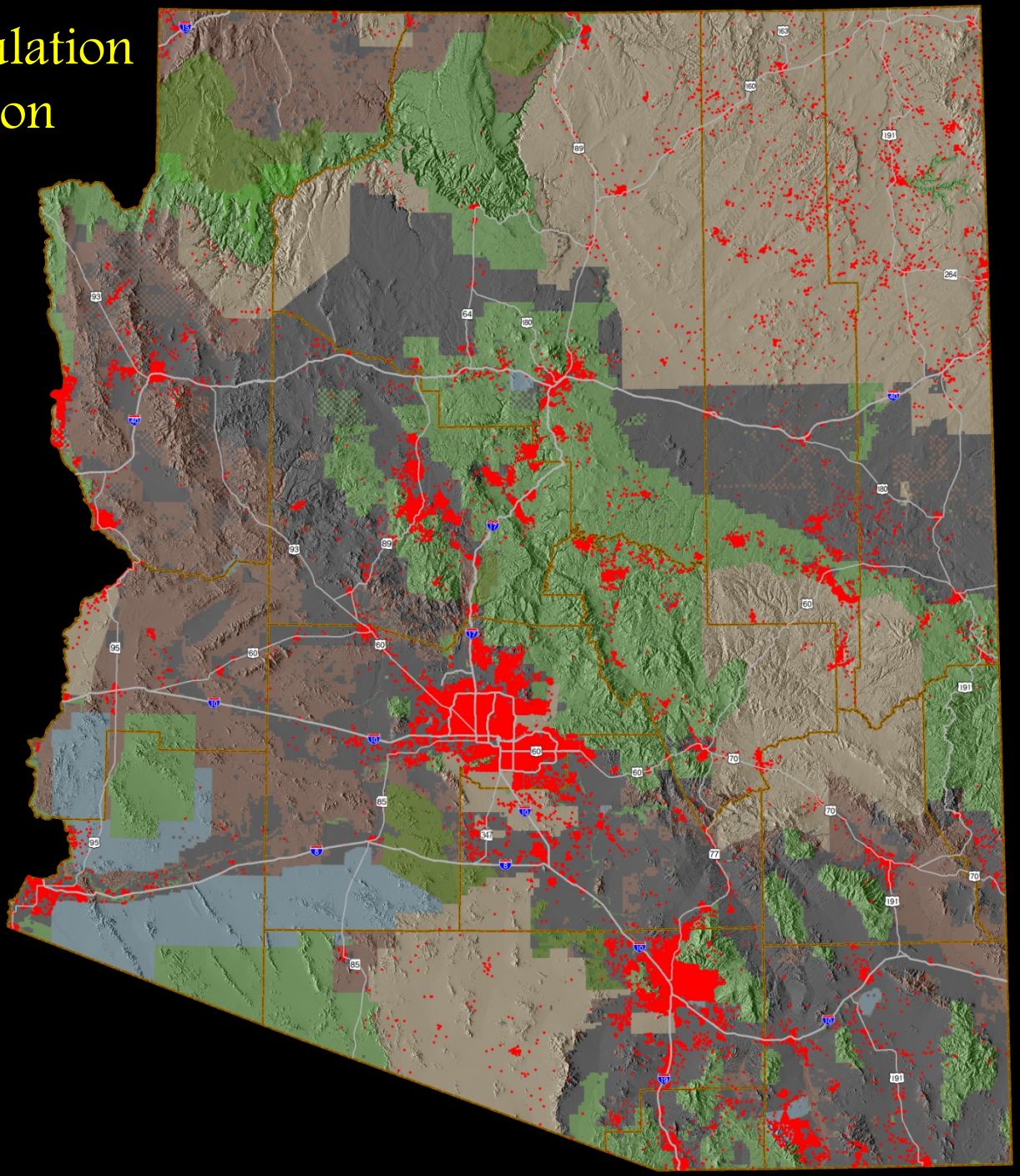

2010 – Population
6.4 Million

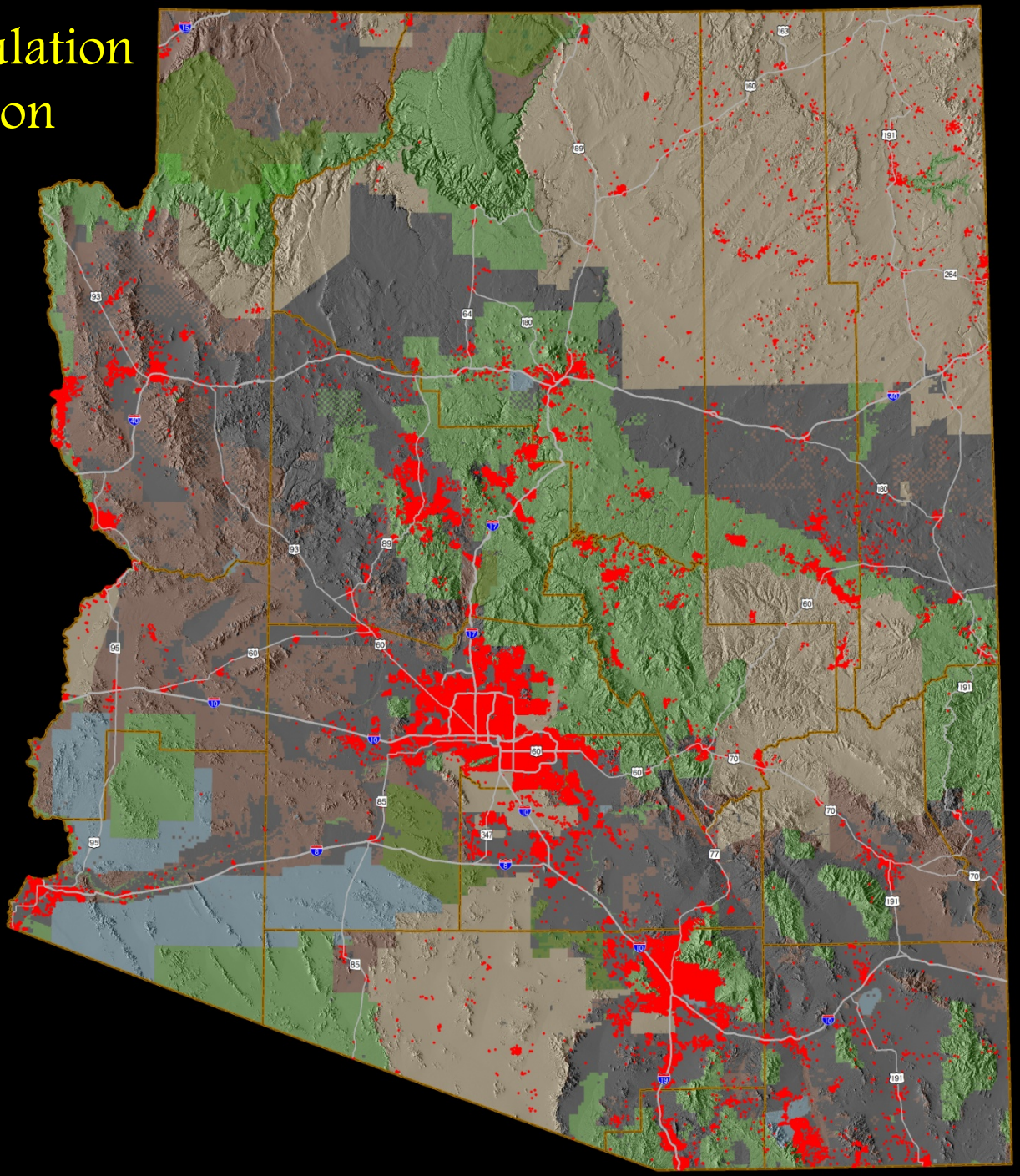

2020 – Population
7.5 Million

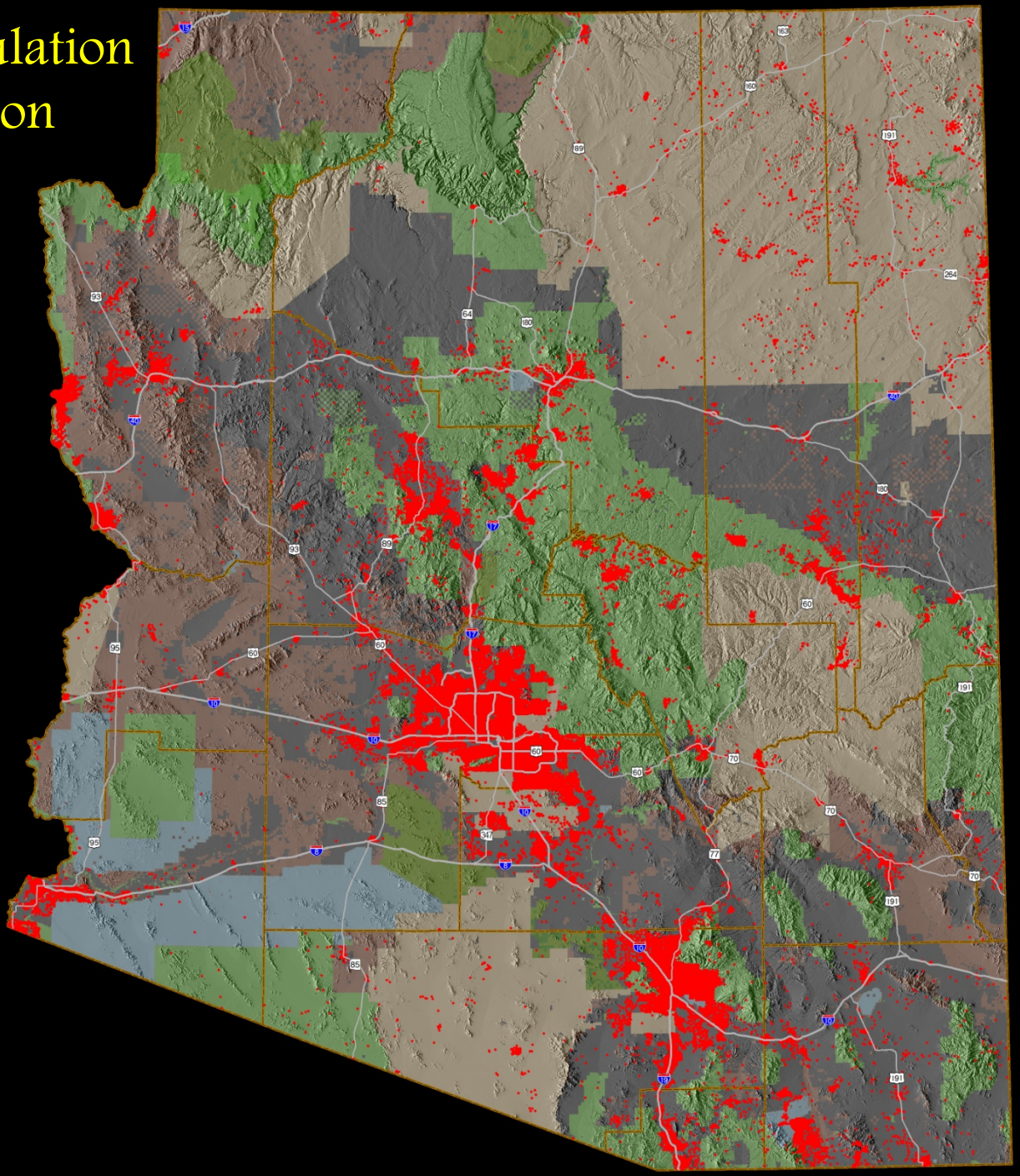

2030 – Population
8.9 Million

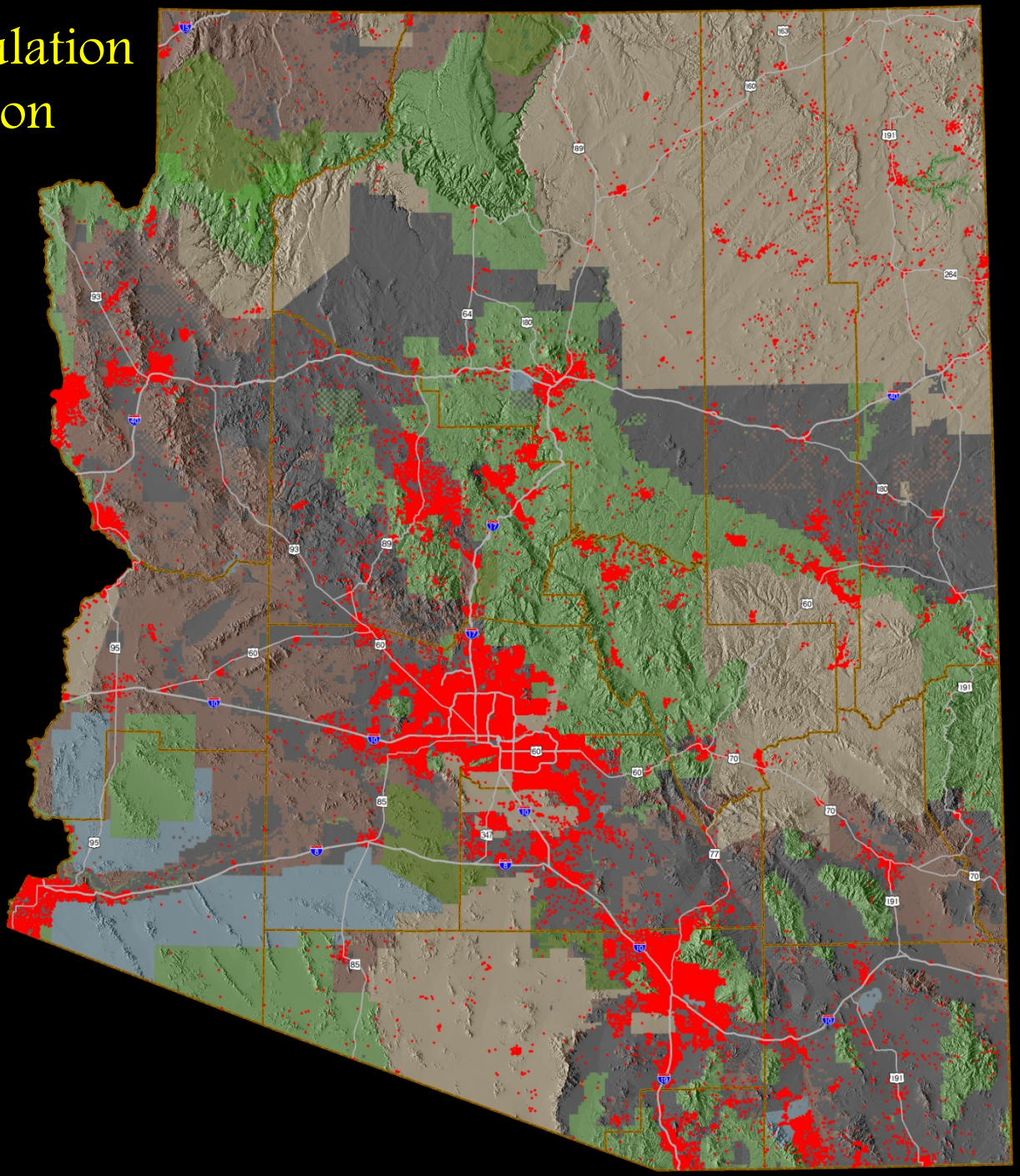

2040 – Population
10.2 Million

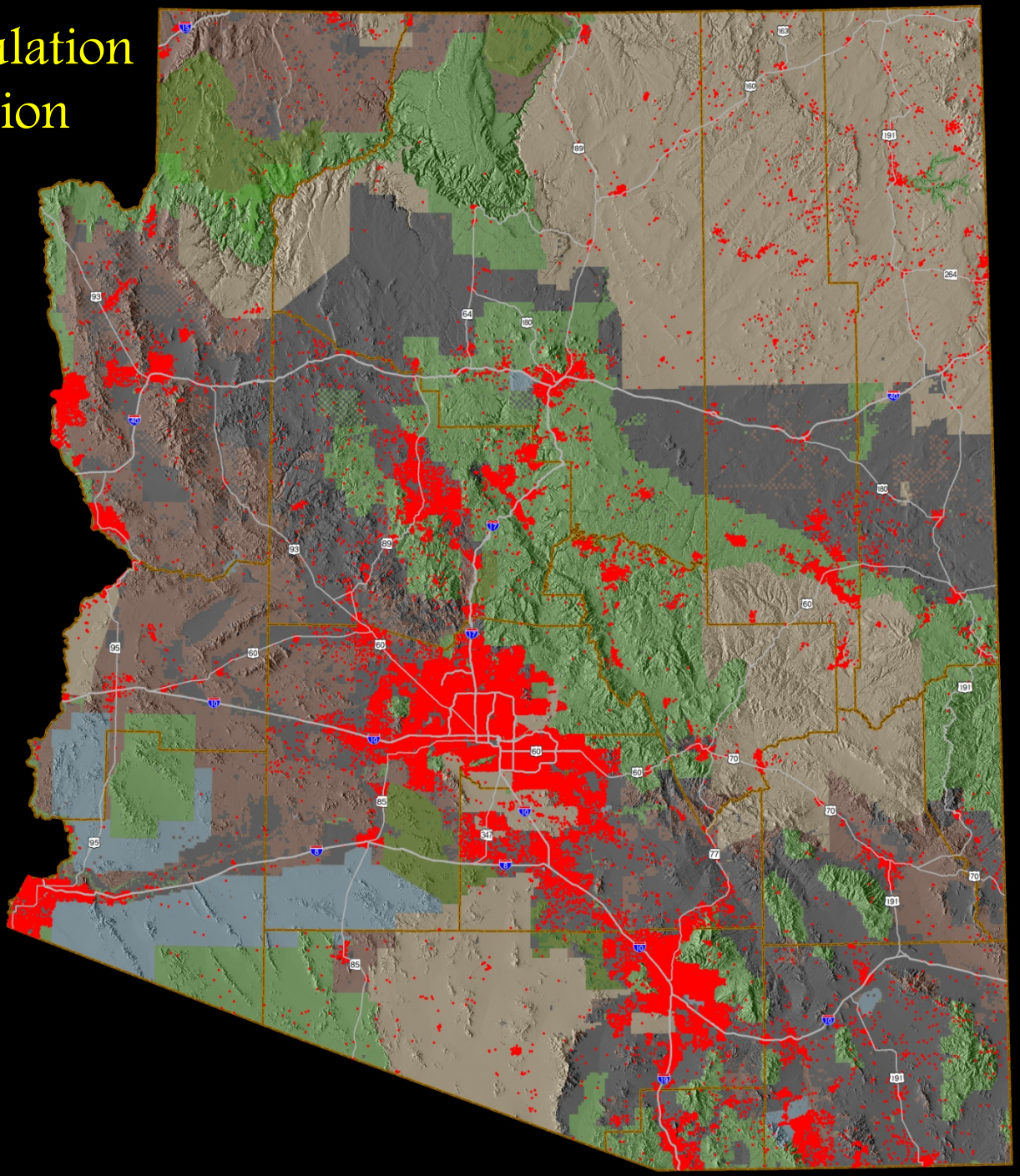

Land Ownership Analysis

Arizona Land Ownership

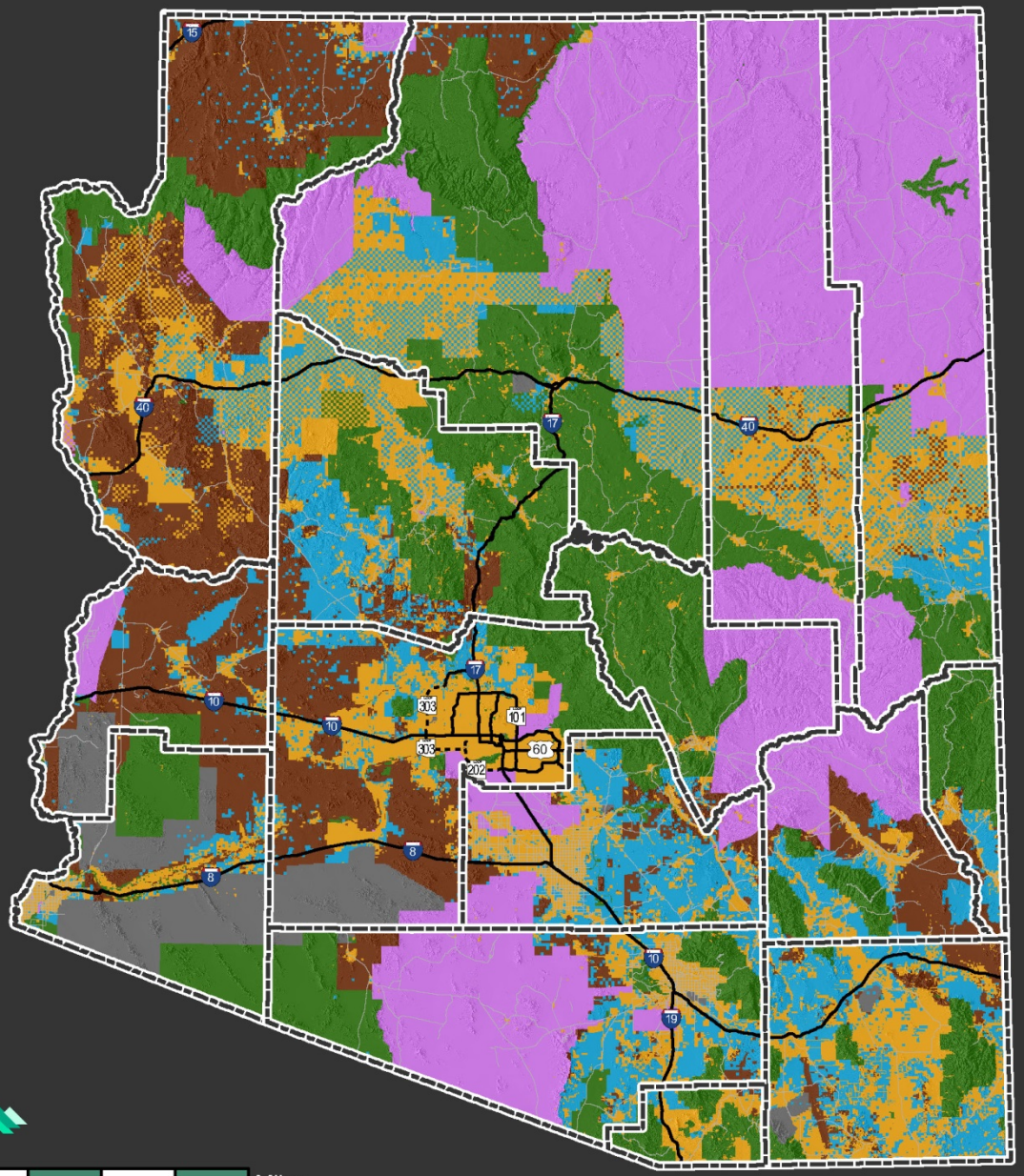

Land Surface Ownership

- Private
- State Trust
- Bureau of Land Management
- Indian Reservation
- Forest, Park, Monument
- Military

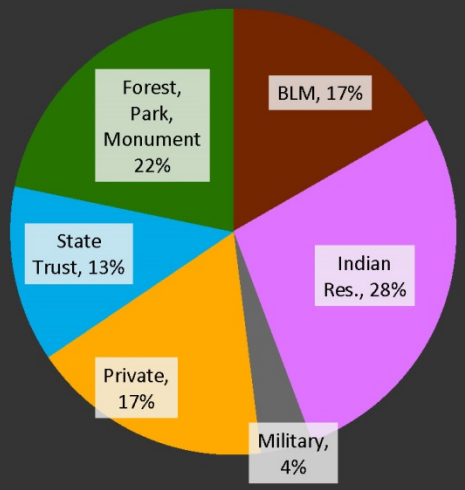

Sources: Arizona State Land Department

Arizona Land Ownership

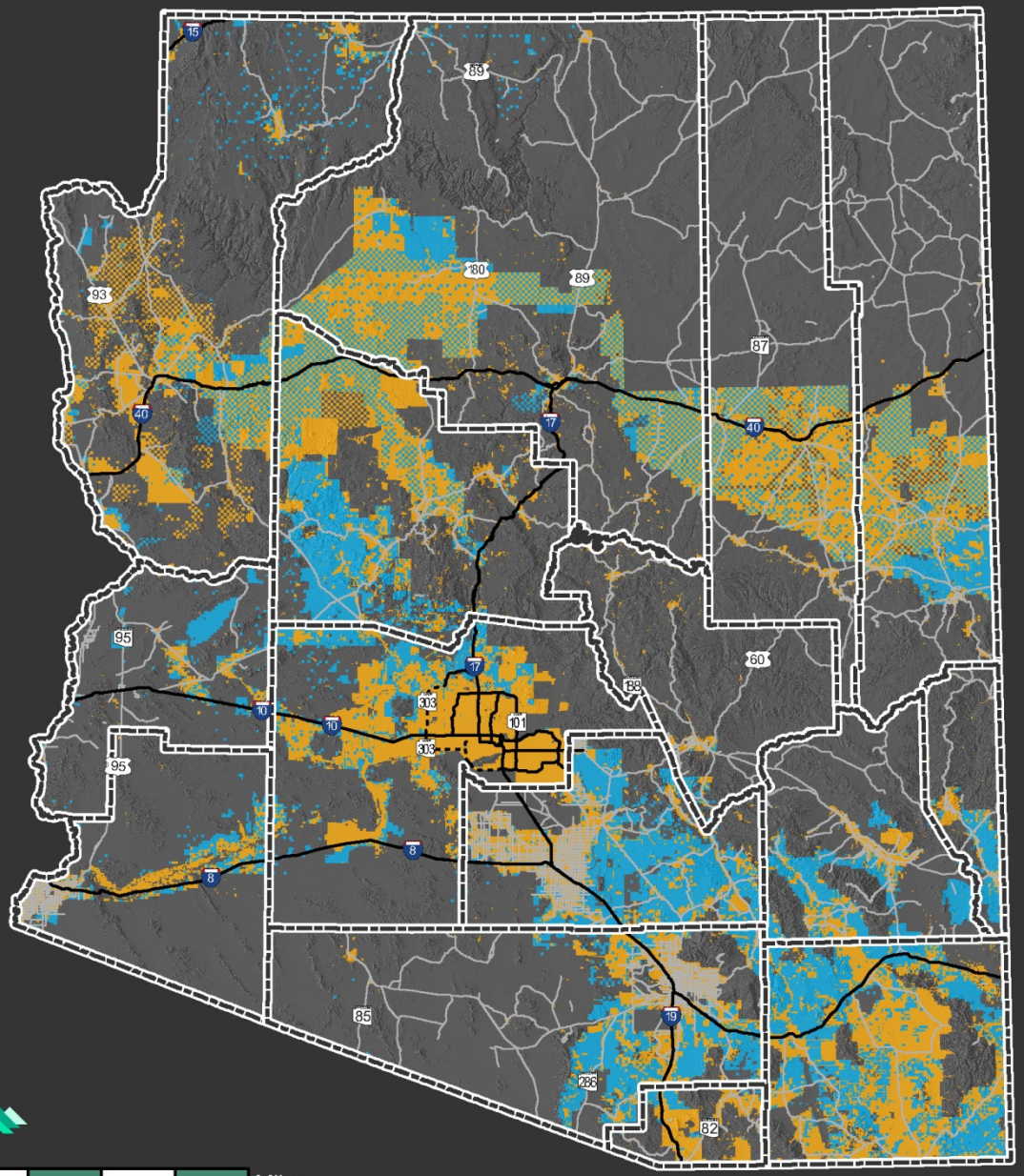

Land Surface Ownership

- Private
- State Trust
- Other Ownership

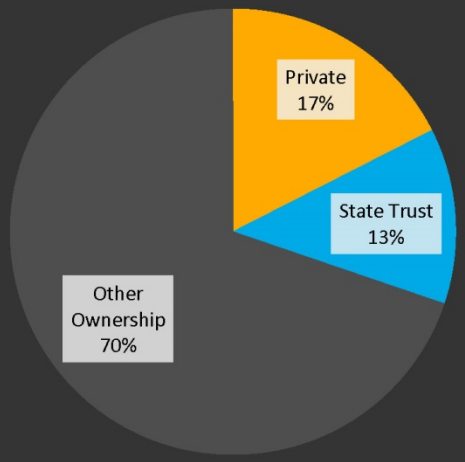

Sources: Arizona State Land Department

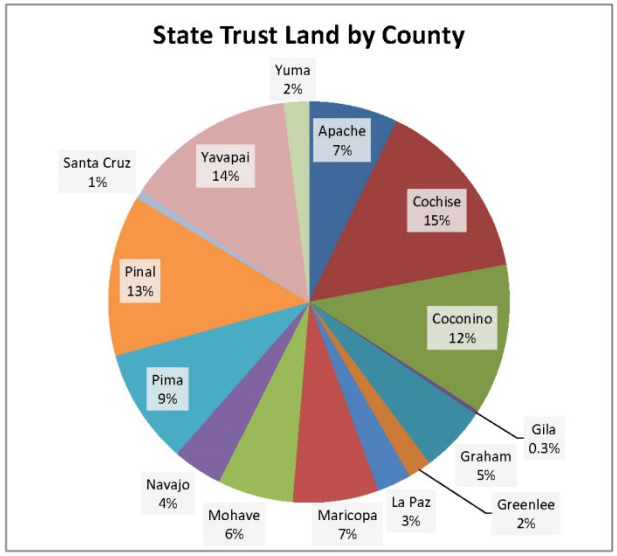
State Trust Land by County
Yuma 2%
Apache 7%
Cochise 15%
Coconino 12%
Gila 0.3%
Graham 5%
Greenlee 2%
La Paz 3%
Maricopa 7%
Mohave 6%
Navajo 4%
Pima 9%
Pinal 13%
Santa Cruz 1%
Yavapai 14%

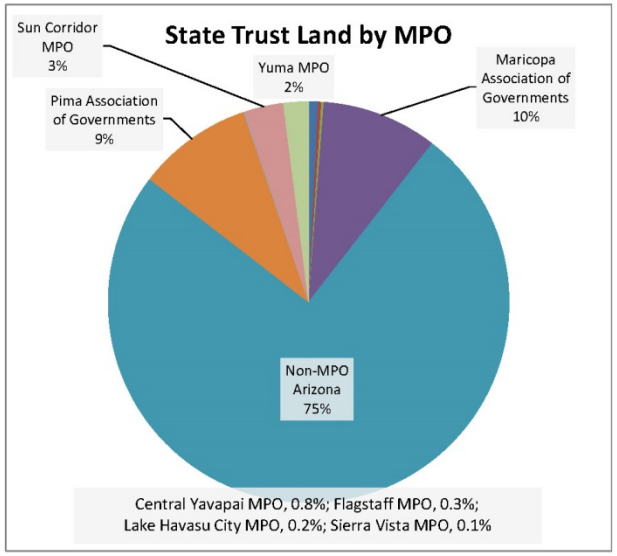
State Trust Land by MPO
Sun Corridor MPO 3%
Yuma MPO 2%
Maricopa Association of Governments 10%
Pima Association of Governments 9%
Non-MPO Arizona 75%
Central Yavapai MPO, 0.8%; Flagstaff MPO, 0.3%;
Lake Havasu City MPO, 0.2%; Sierra Vista MPO, 0.1%

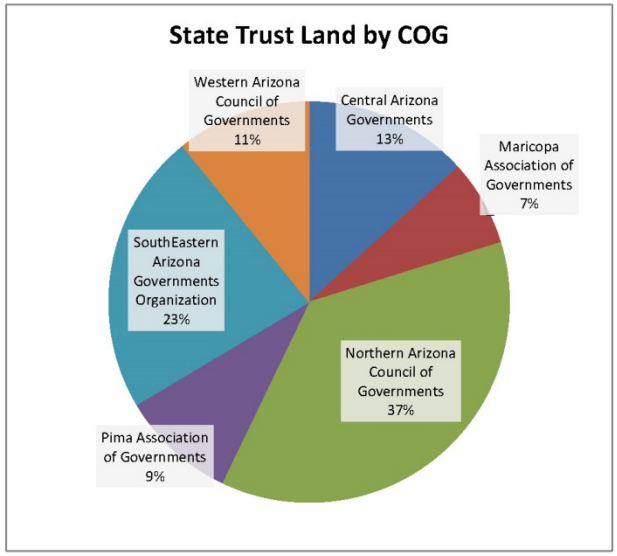
State Trust Land by COG
Western Arizona Council of Governments 11%
Central Arizona Governments 13%
Maricopa Association of Governments 7%
SouthEastern Arizona Governments Organization 23%
Northern Arizona Council of Governments 37%
Pima Association of Governments 9%

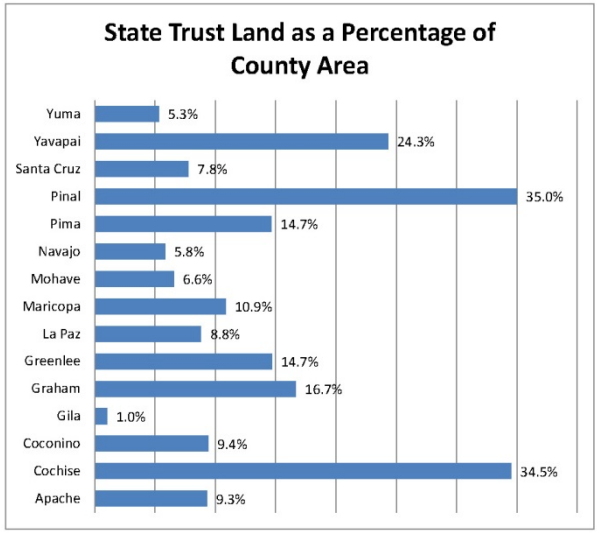
State Trust Land as a Percentage of County Area
Yuma 5.3%
Yavapai 24.3%
Santa Cruz 7.8%
Pinal 35.0%
Pima 14.7%
Navajo 5.8%
Mohave 6.6%
Maricopa 10.9%
La Paz 8.8%
Greenlee 14.7%
Graham 16.7%
Gila 1.0%
Coconino 9.4%
Cochise 34.5%
Apache 9.3%

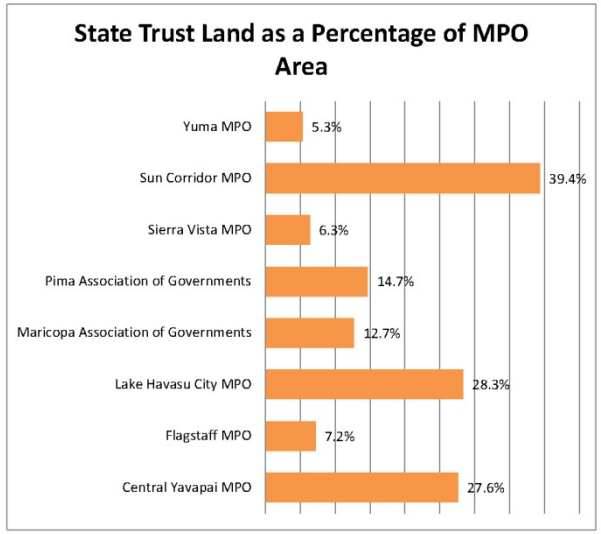
State Trust Land as a Percentage of MPO Area
Yuma MPO 5.3%
Sun Corridor MPO 39.4%
Sierra Vista MPO 6.3%
Pima Association of Governments 14.7%
Maricopa Association of Governments 12.7%
Lake Havasu City MPO 28.3%
Flagstaff MPO 7.2%
Central Yavapai MPO 27.6%

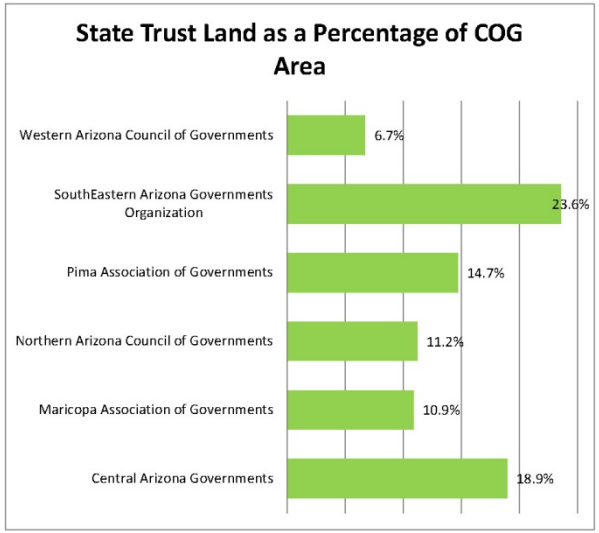
State Trust Land as a Percentage of COG Area
Western Arizona Council of Governments 6.7%
SouthEastern Arizona Governments Organization 23.6%
Pima Association of Governments 14.7%
Northern Arizona Council of Governments 11.2%
Maricopa Association of Governments 10.9%
Central Arizona Governments 18.9%

Land Ownership - Central Arizona Governments

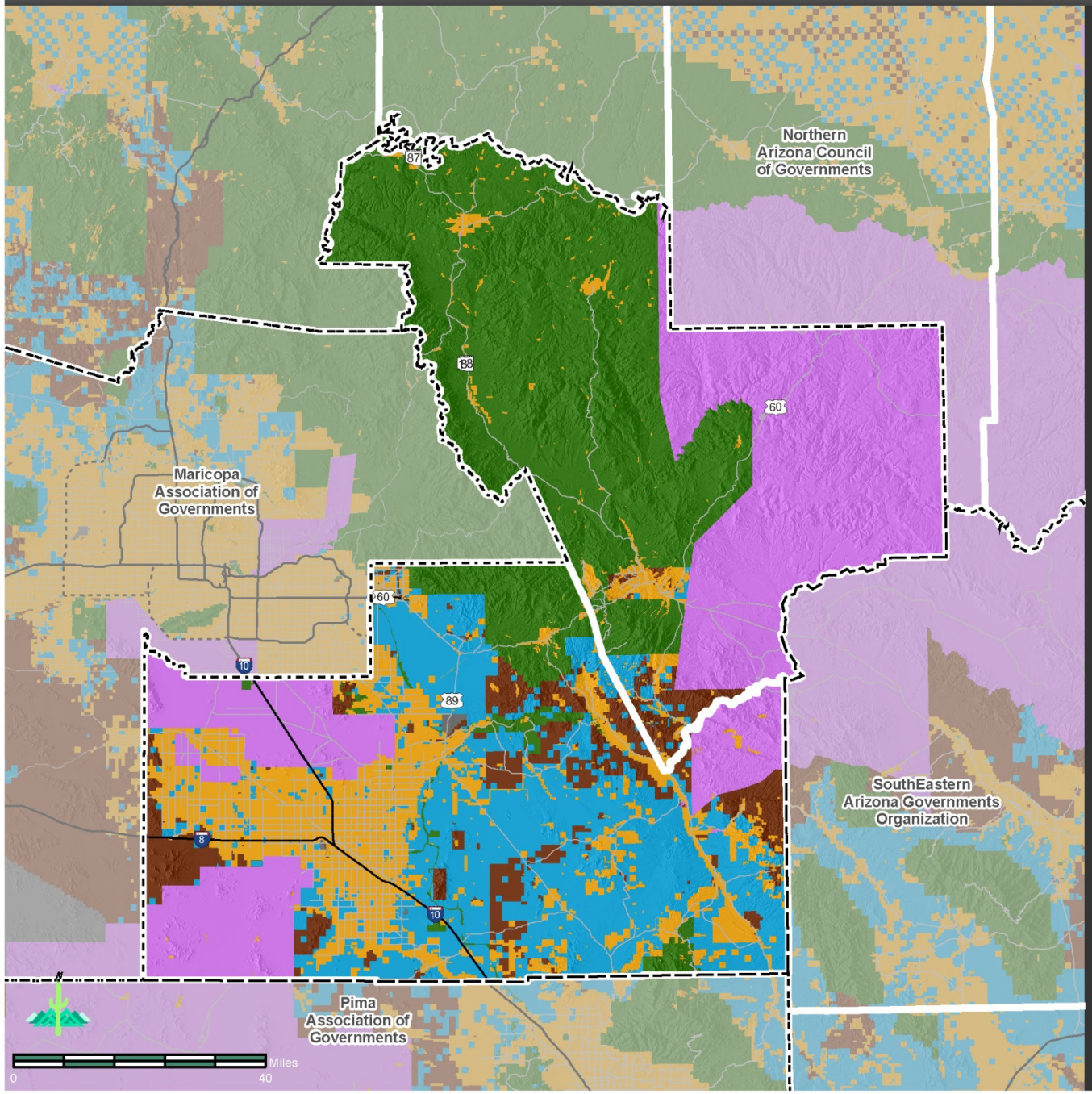

Land Surface Ownership

- Private
- State Trust
- Bureau of Land Management
- Indian Reservation
- Forest, Park, Monument
- Military

Other Features

- COG Boundaries
- County Boundaries
- Freeway
- Planned Freeway
- Major Roads

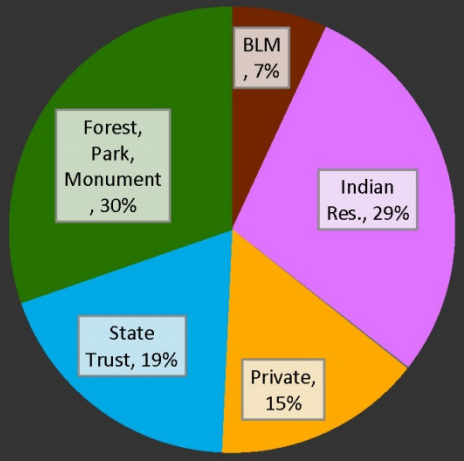

Military, <1%

Sources: Arizona State Land Department

Land Ownership - Maricopa Association of Governments

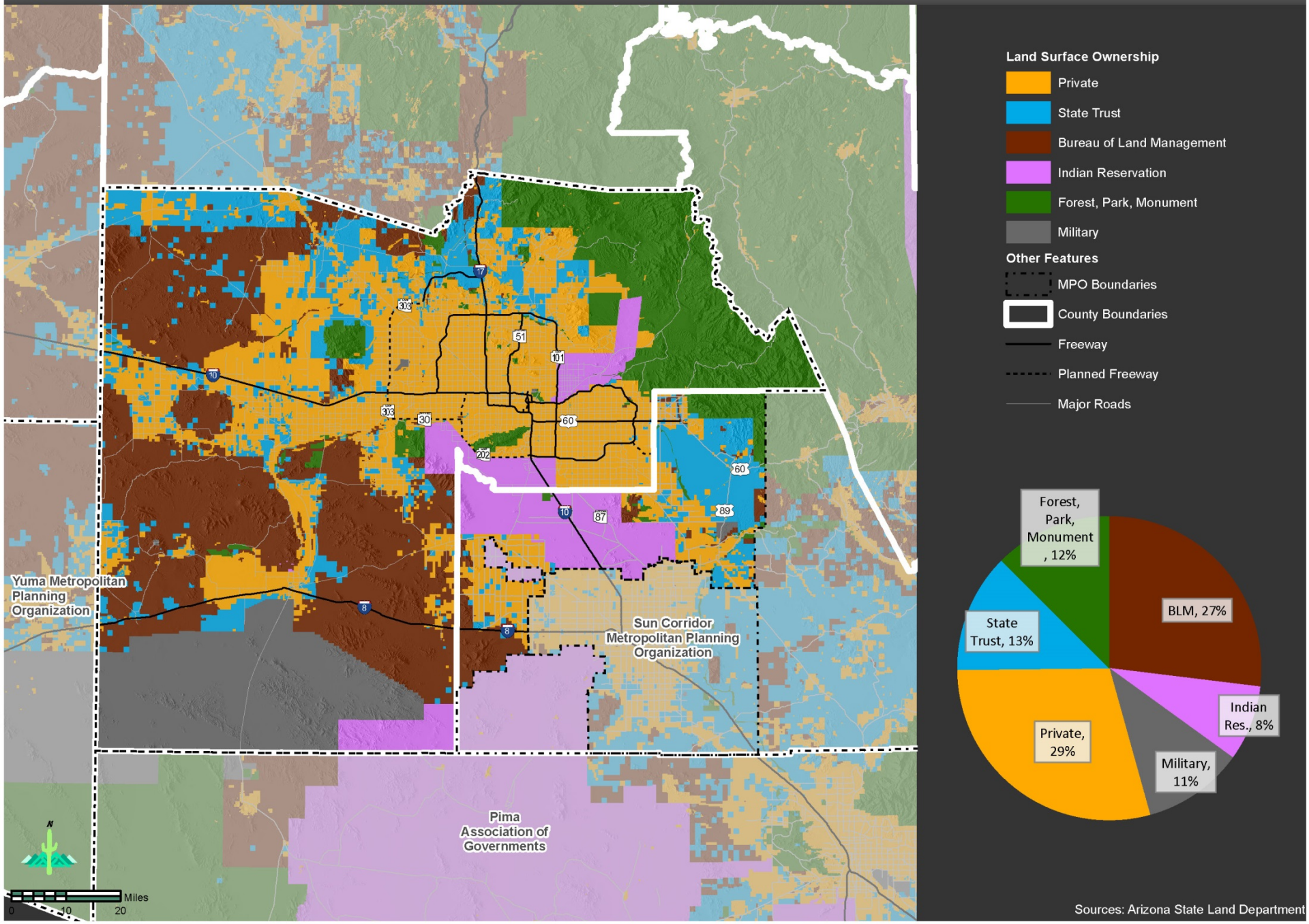

Land Ownership - Pima Association of Governments

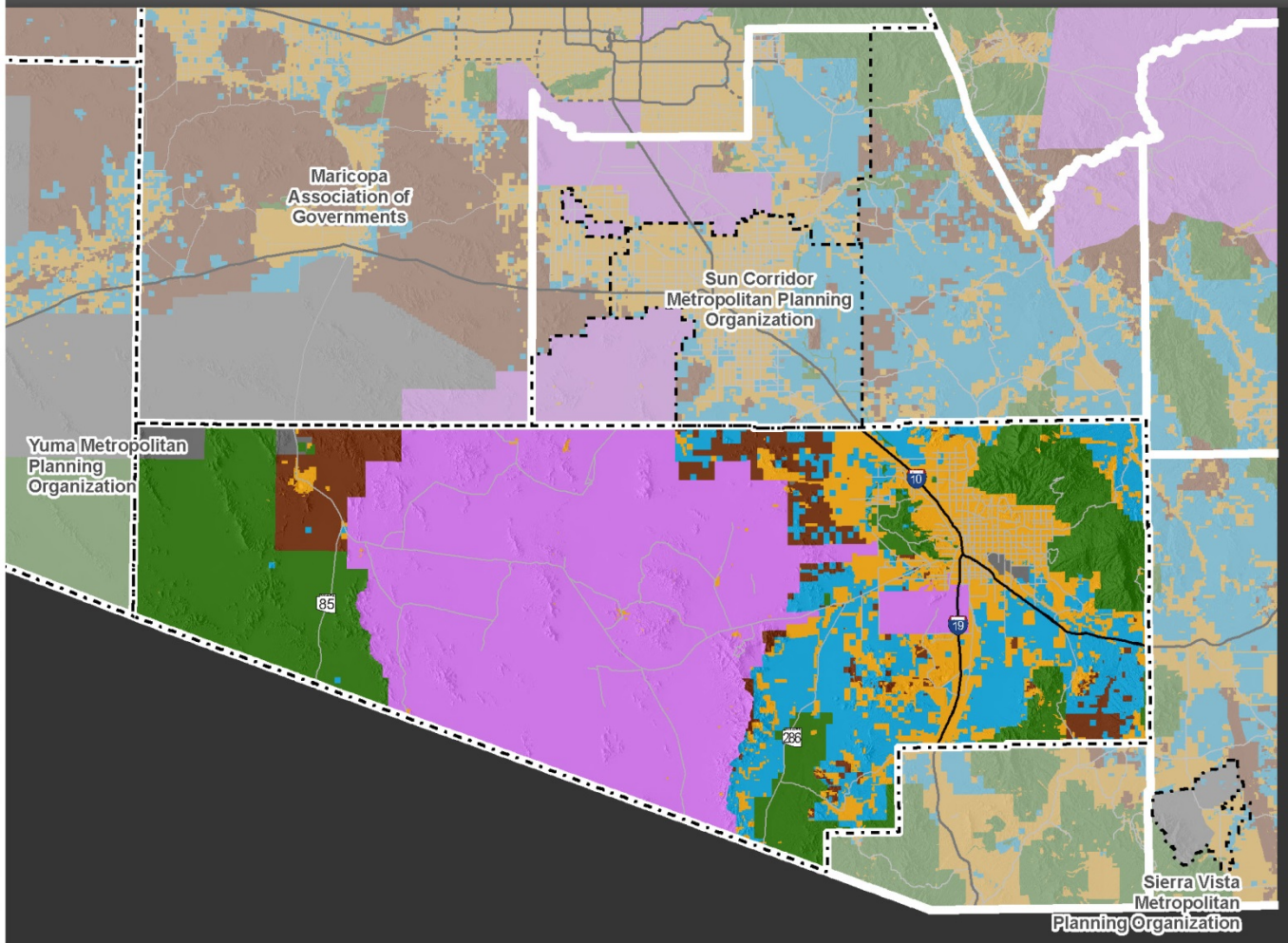

Land Surface Ownership

- Private
- State Trust
- Bureau of Land Management
- Indian Reservation
- Forest, Park, Monument
- Military

Other Features

- MPO Boundaries
- County Boundaries
- Freeway
- Planned Freeway
- Major Roads

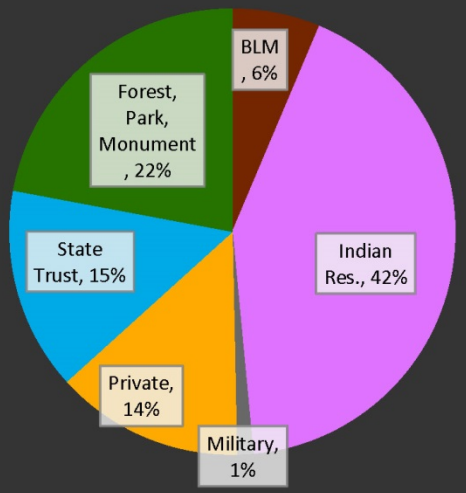

N

Miles
0 10 20

Sources: Arizona State Land Department

Land Ownership - Sun Corridor Metropolitan Planning Organization

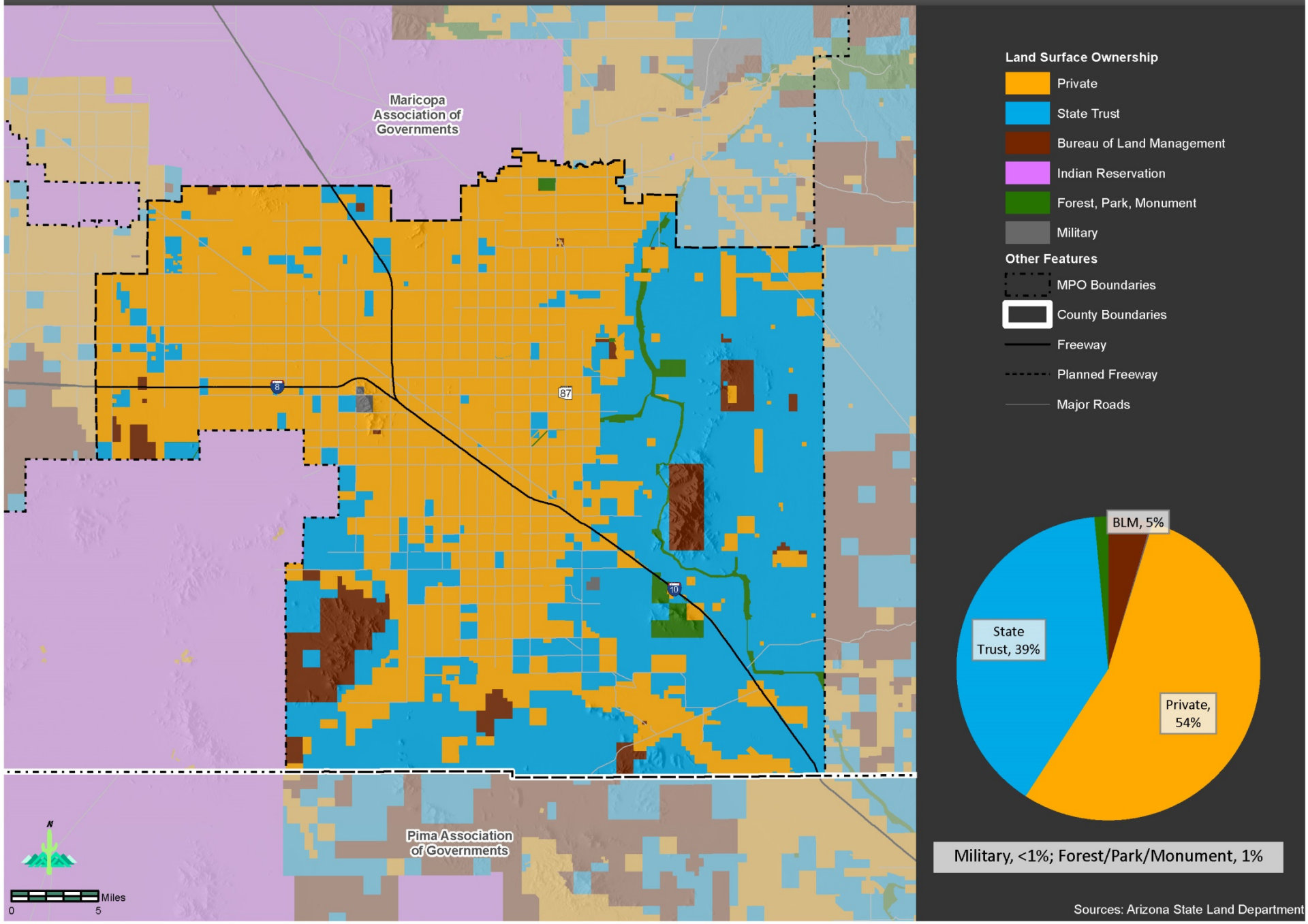

Land Ownership - Yuma Metropolitan Planning Organization

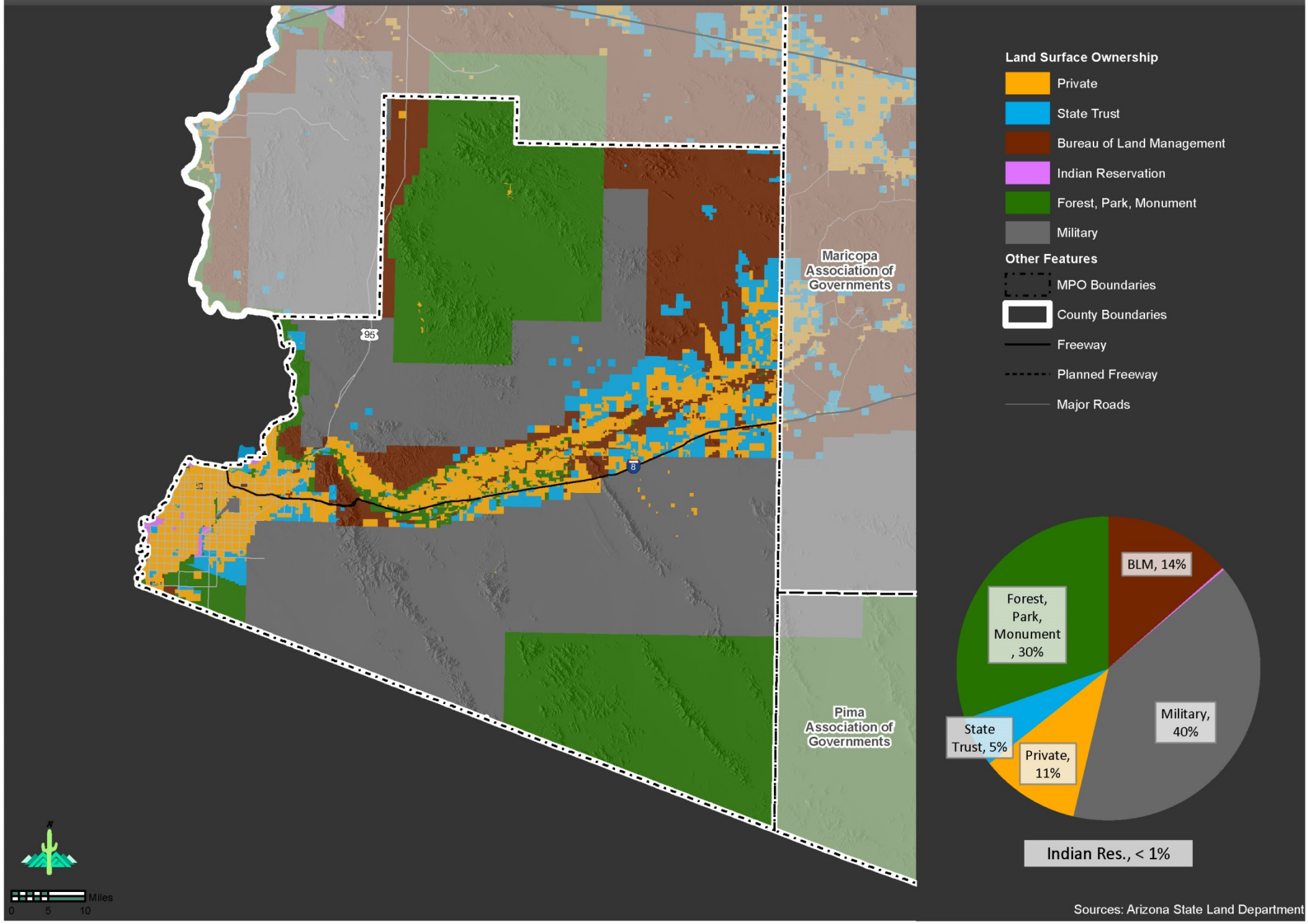

Sun Corridor & Transportation Corridors

MARICOPA ASSOCIATION of GOVERNMENTS

Sun Corridor Development Status

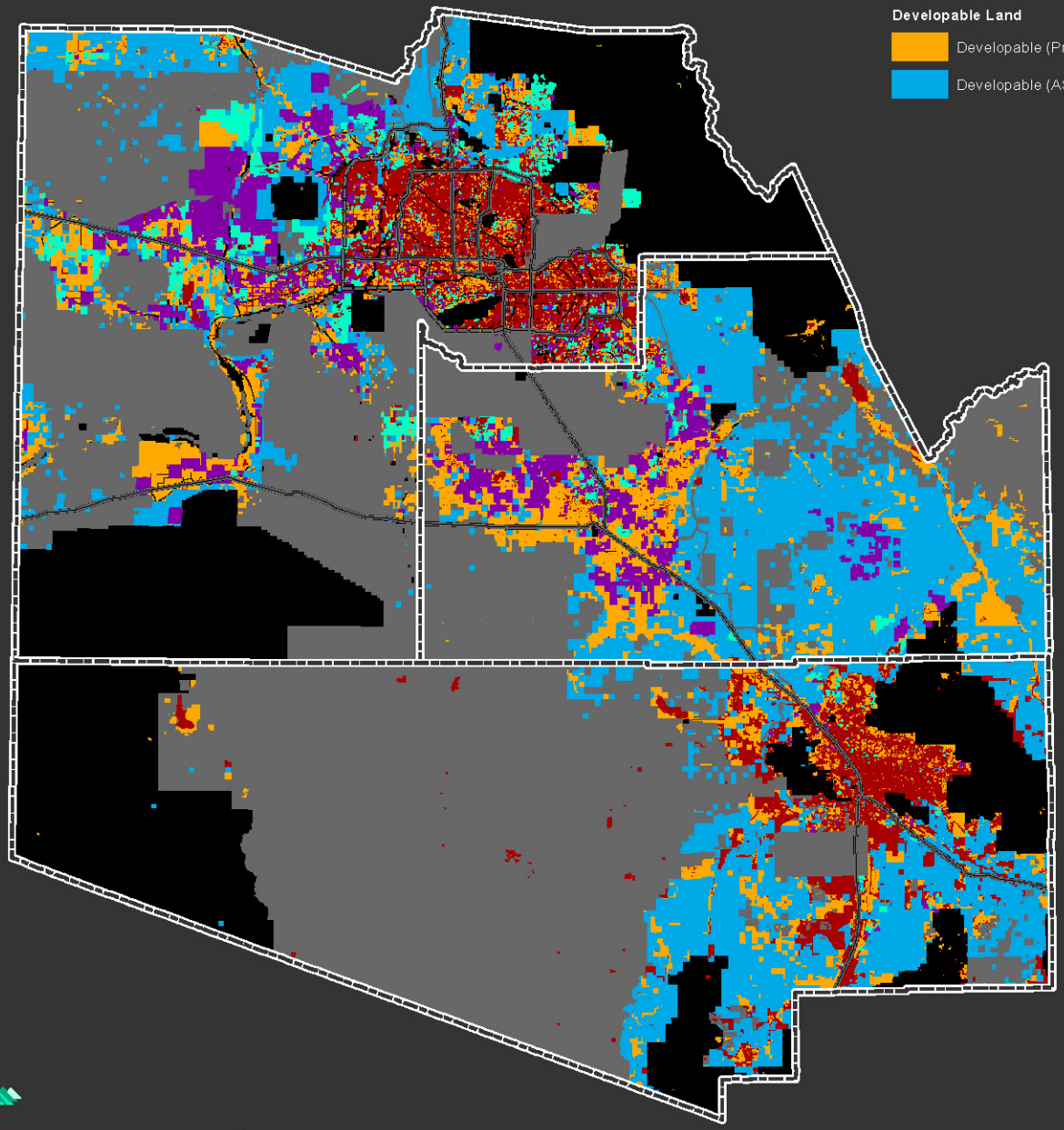

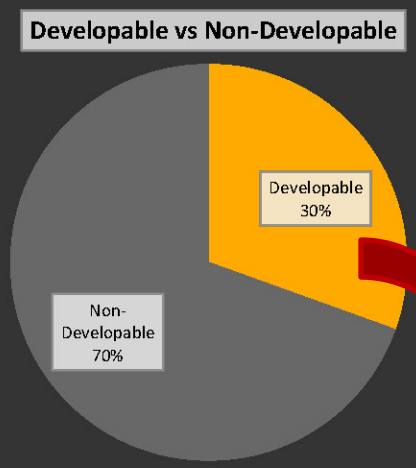

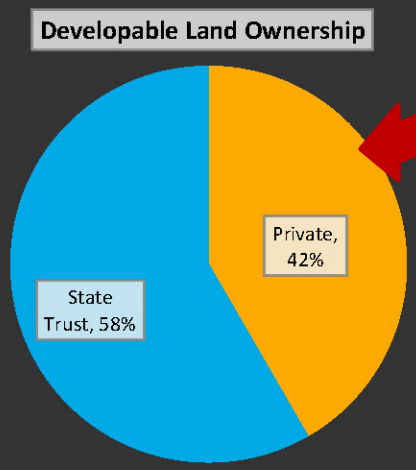

Sources: Arizona State Land Department, MAG Existing Land Use, MAG Developments

Proposed Interstate 11 Corridor: Land Ownership

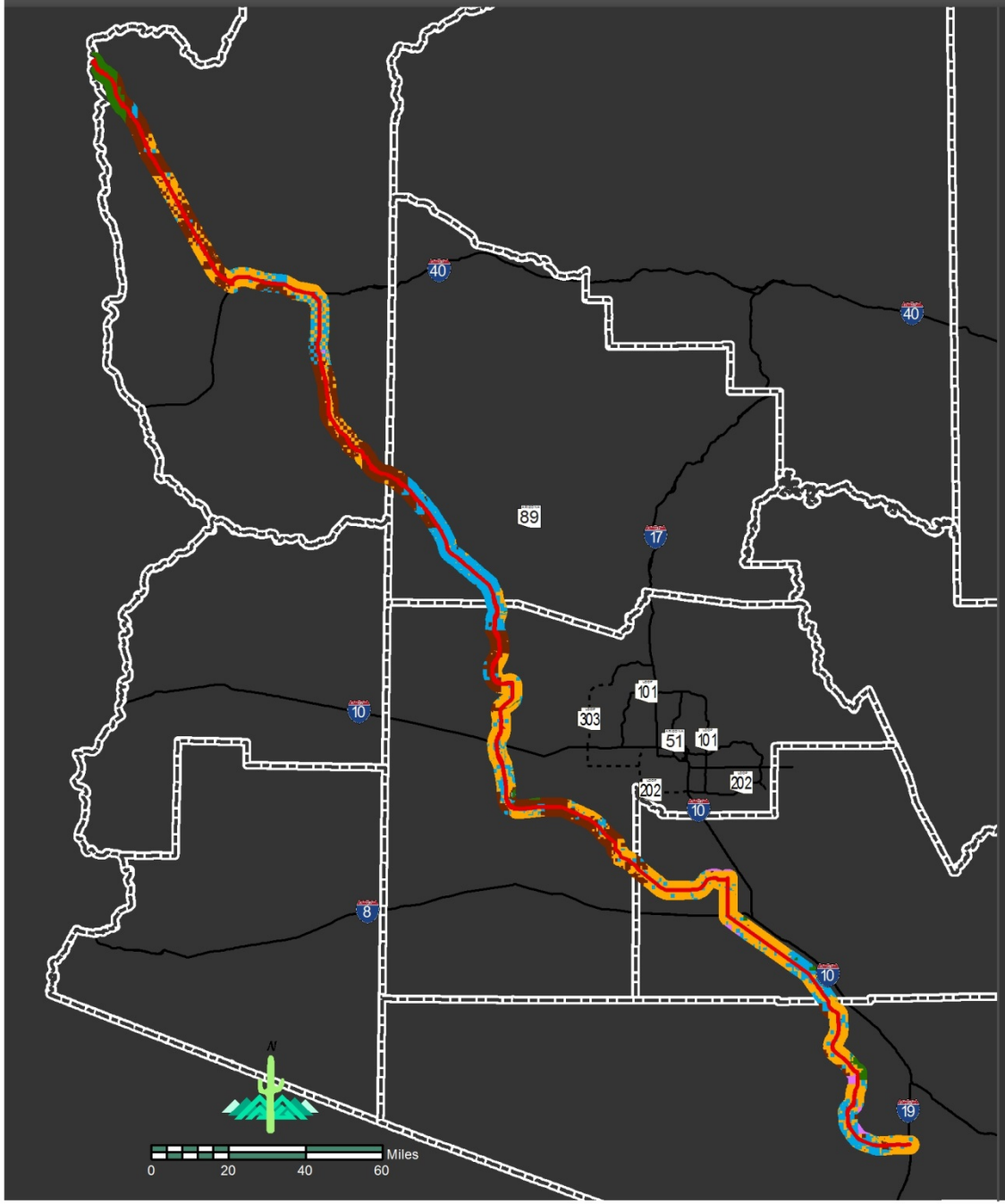

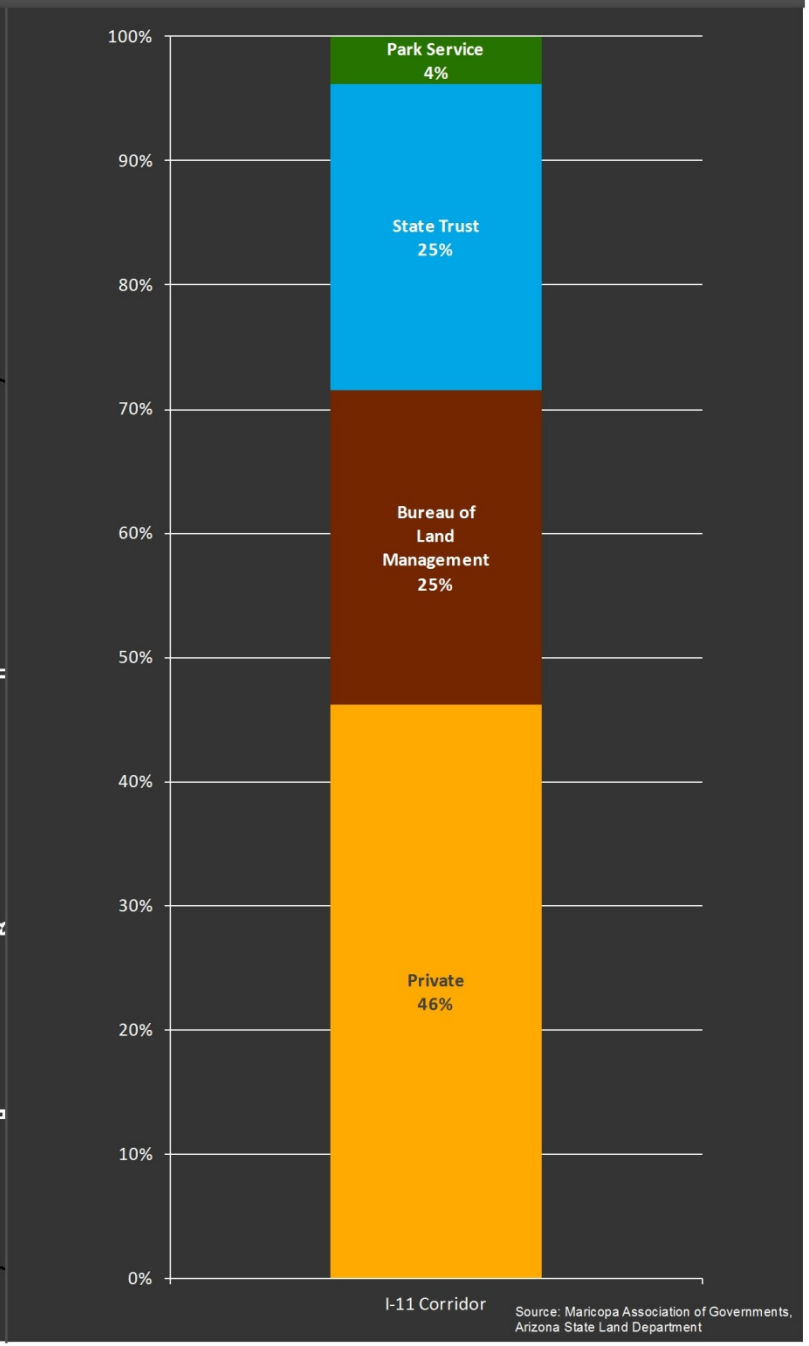

Source: Maricopa Association of Governments, Arizona State Land Department

Proposed North-South Freeway Corridors: Land Ownership

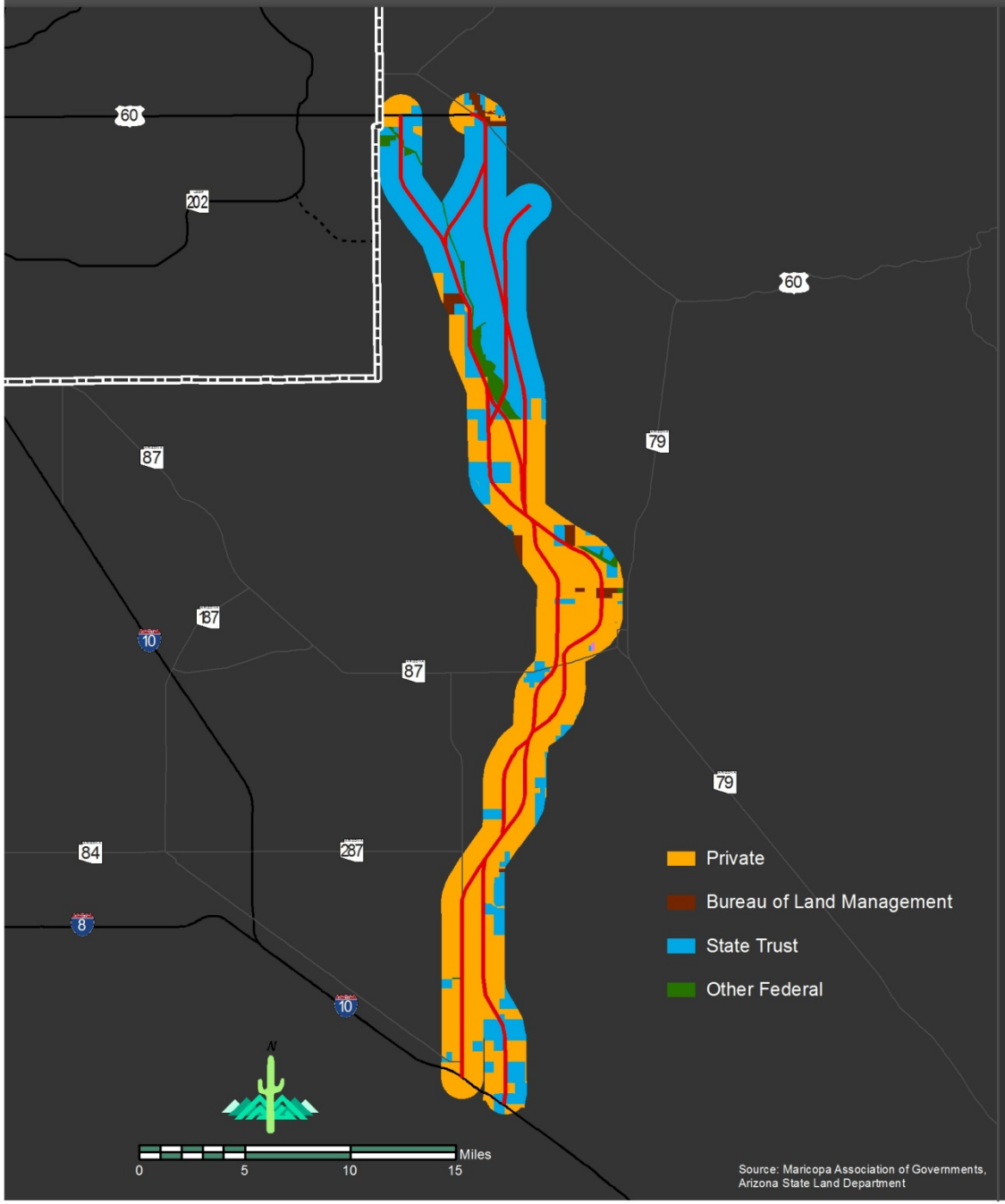

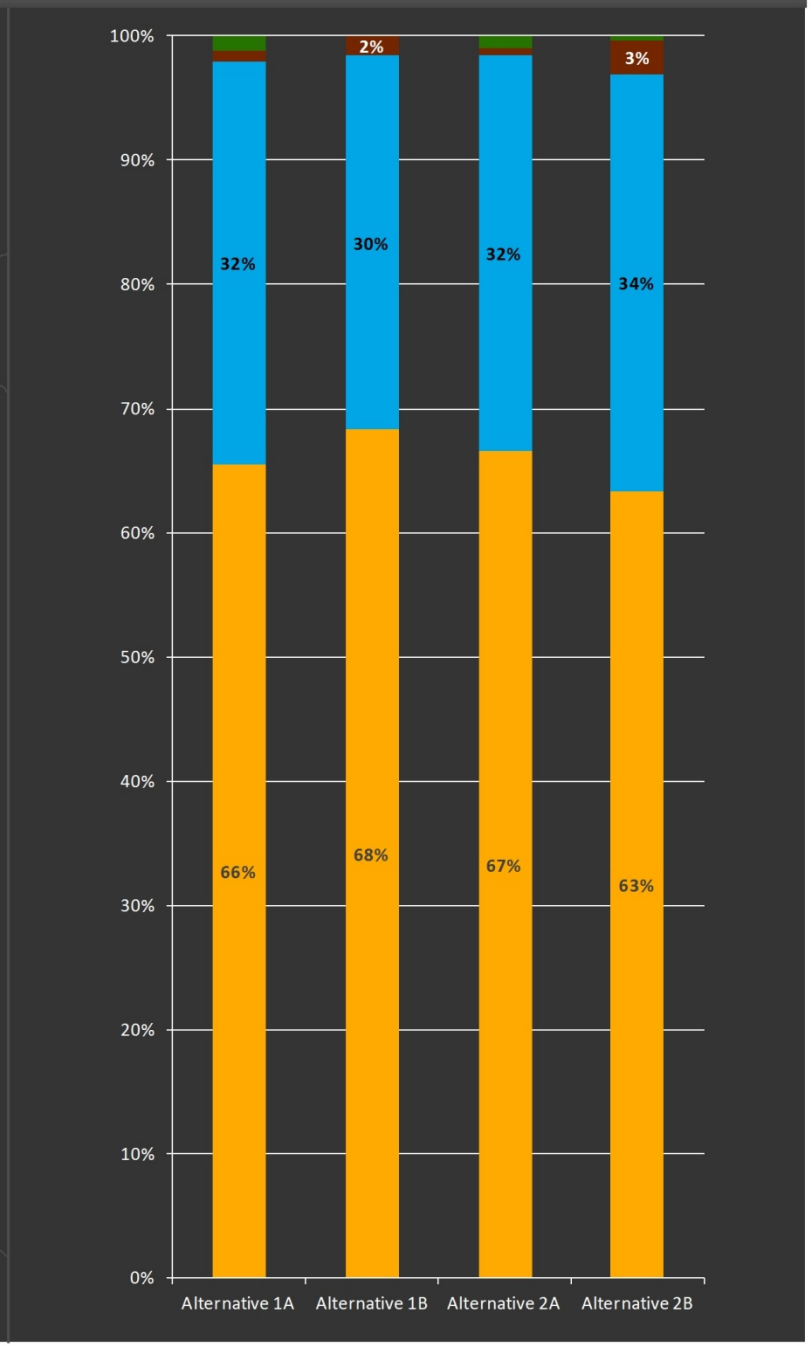

Population Growth and Arizona State Lands

Anubhav Bagley
Information Services Manager
602-254-6300
abagley@azmag.gov

MARICOPA ASSOCIATION of GOVERNMENTS

All COGs & MPOs

Land Ownership - Central Yavapai Metropolitan Planning Organization

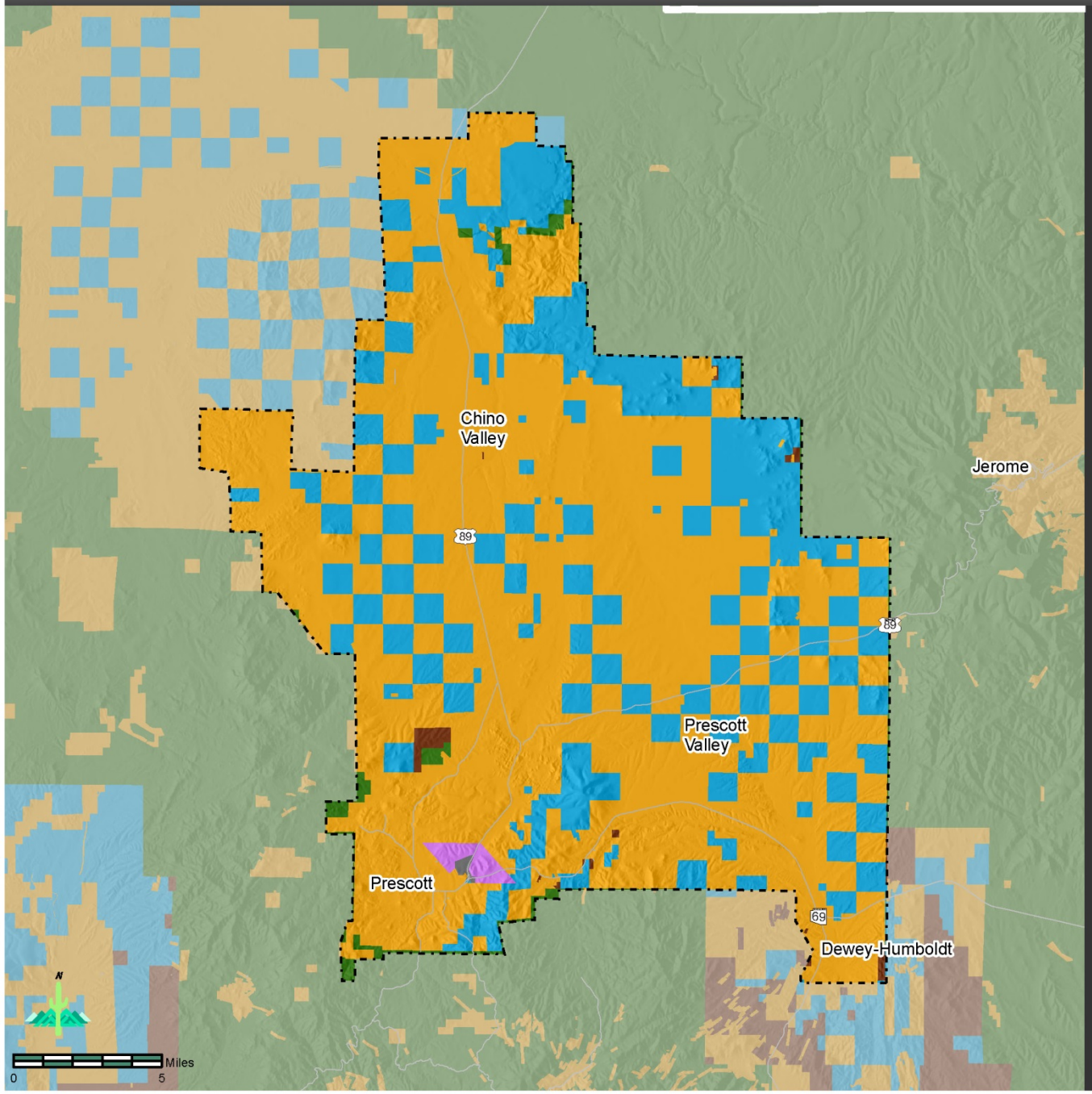

Land Surface Ownership

- Private
- State Trust
- Bureau of Land Management
- Indian Reservation
- Forest, Park, Monument
- Military

Other Features

- MPO Boundaries
- County Boundaries
- Freeway
- Planned Freeway
- Major Roads

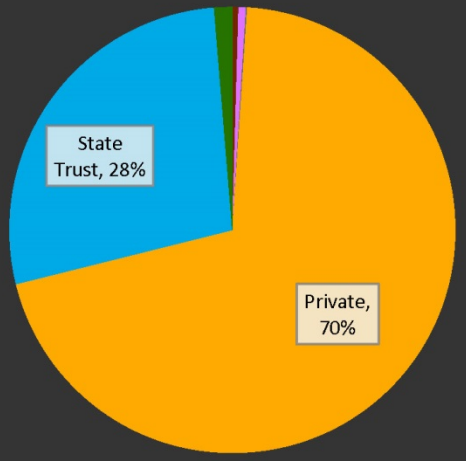

Forest/Park/Monument, 1%; BLM, <1%; Indian Res., < 1%; Military, < 1%

Sources: Arizona State Land Department

Land Ownership - Flagstaff Metropolitan Planning Organization

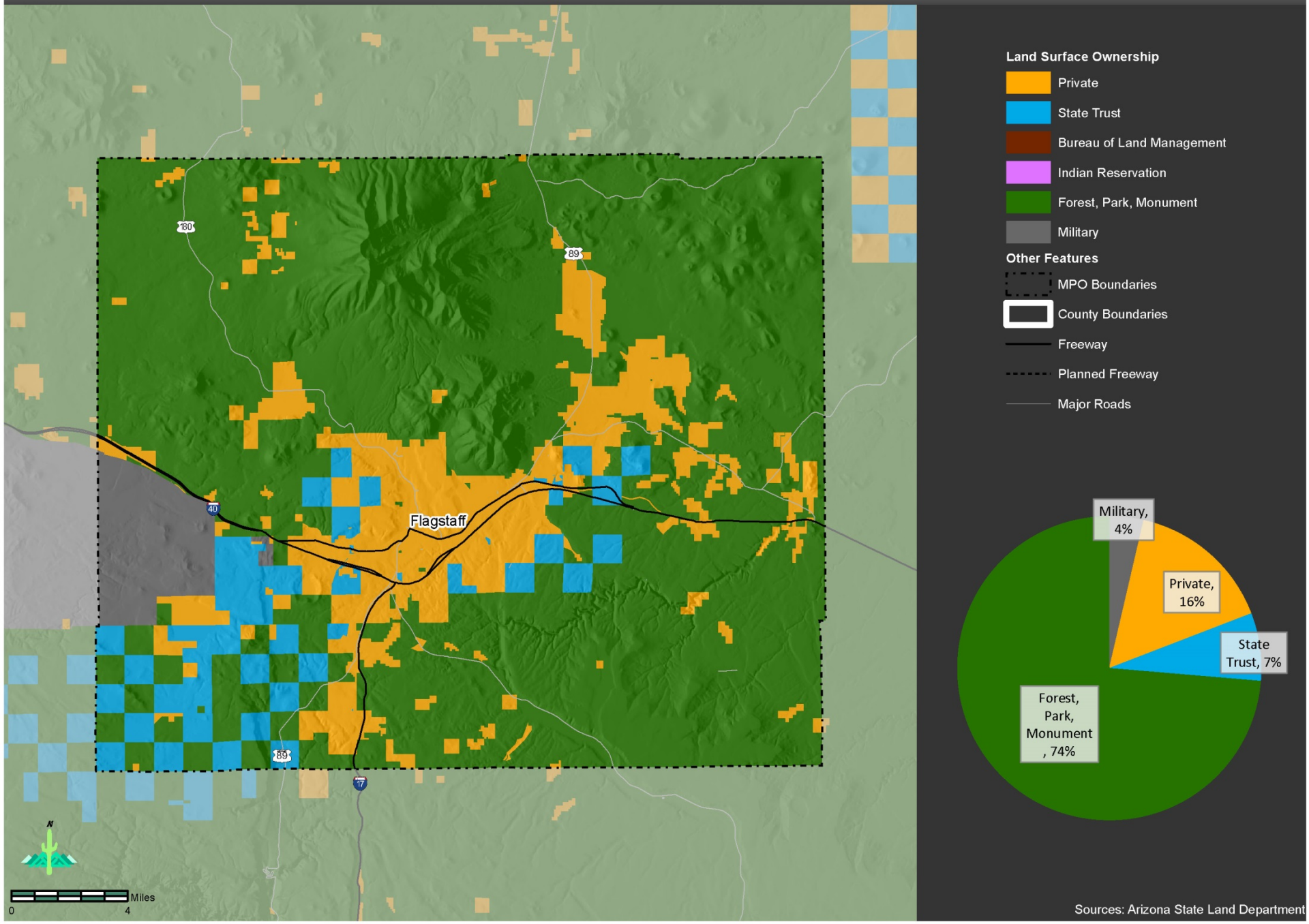

Land Ownership - Lake Havasu City Metropolitan Planning Organizatio

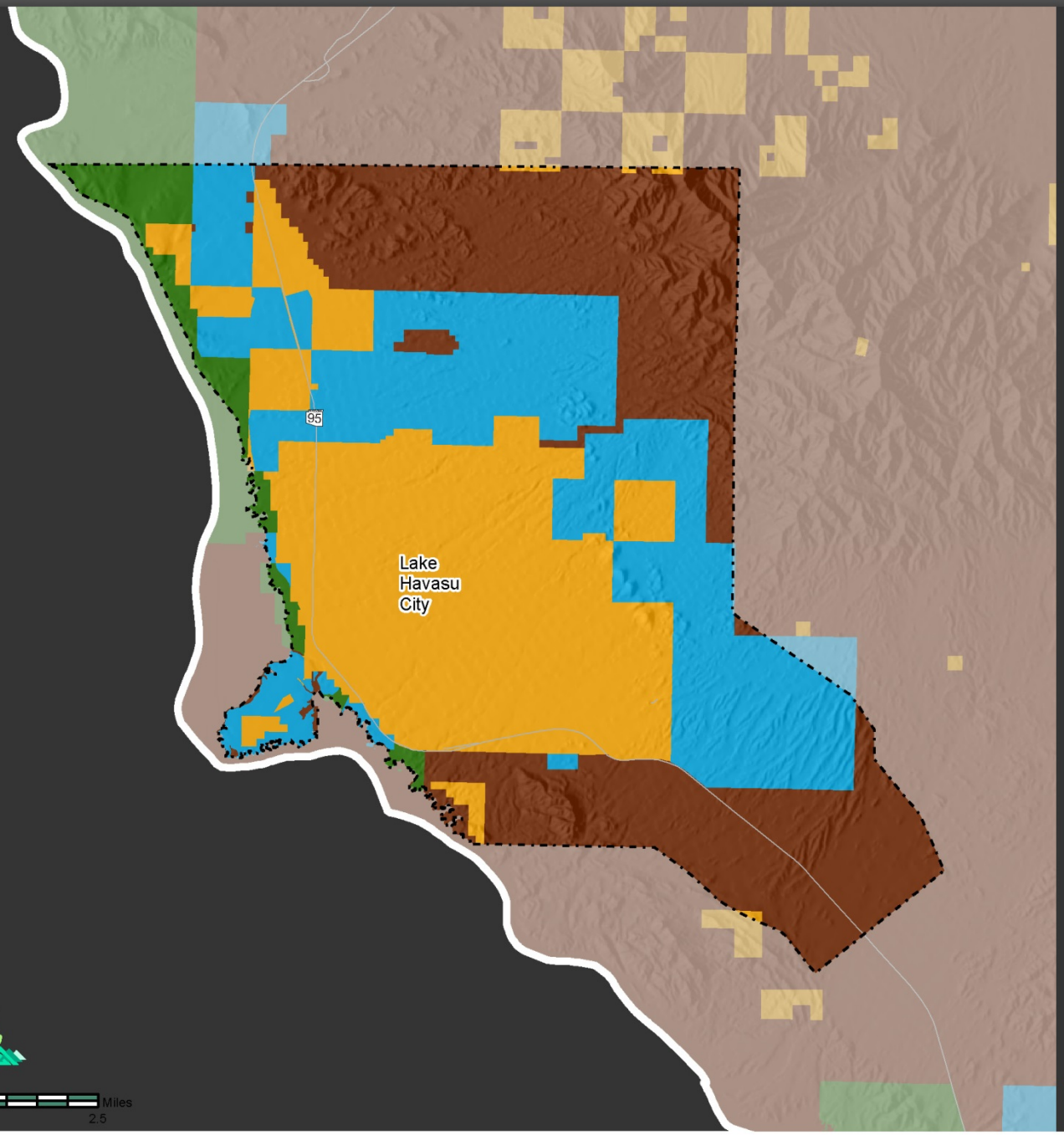

Land Surface Ownership

- Private
- State Trust
- Bureau of Land Management
- Indian Reservation
- Forest, Park, Monument
- Military

Other Features

- MPO Boundaries
- County Boundaries
- Freeway
- Planned Freeway
- Major Roads

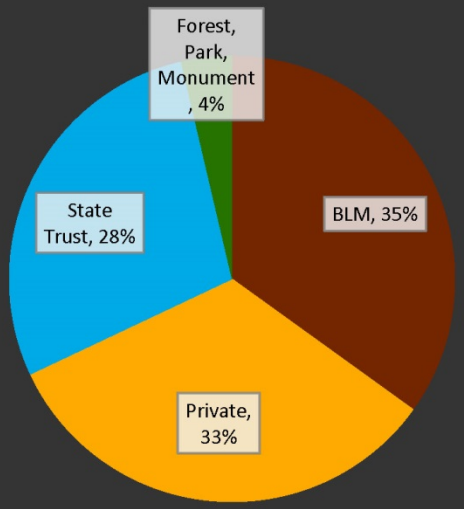

N

Miles
0 2.5

Sources: Arizona State Land Department

Land Ownership - Sierra Vista Metropolitan Planning Organization

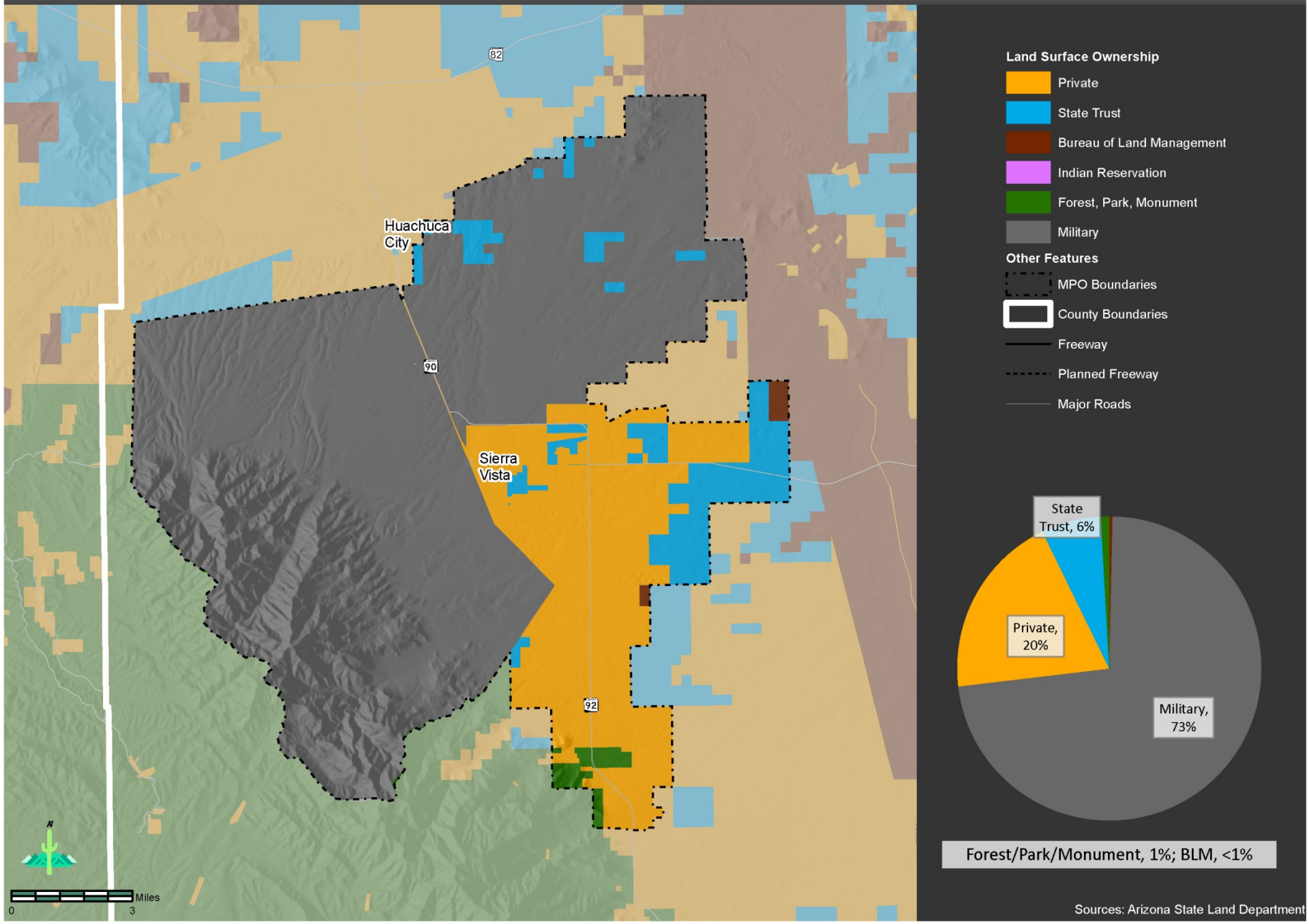

Land Ownership - Northern Arizona Council of Governments

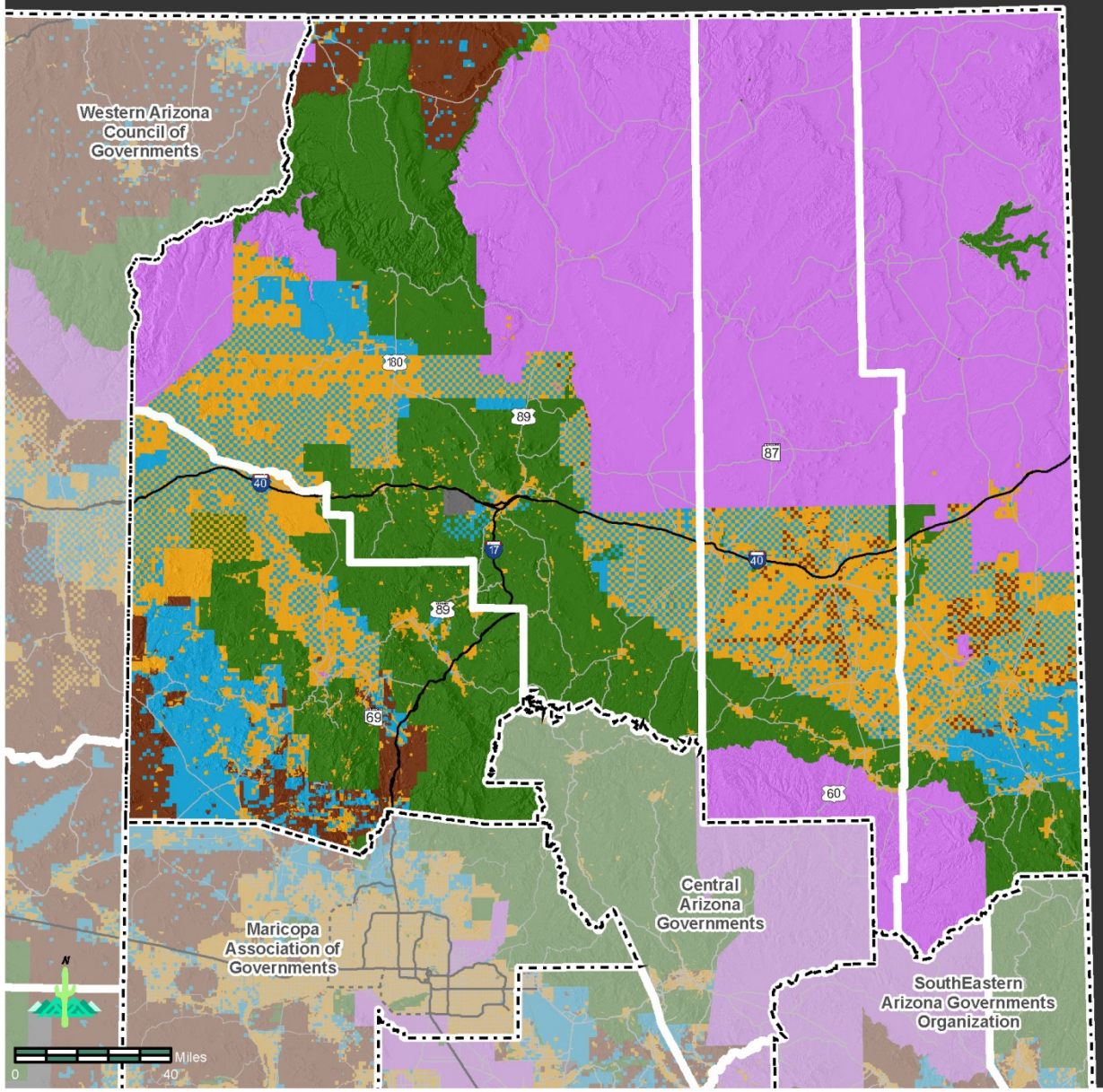

Land Surface Ownership

- Private
- State Trust
- Bureau of Land Management
- Indian Reservation
- Forest, Park, Monument
- Military

Other Features

- COG Boundaries
- County Boundaries
- Freeway
- Planned Freeway
- Major Roads

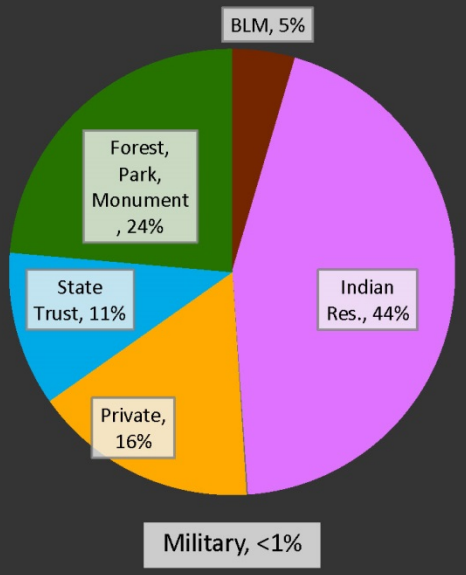

Sources: Arizona State Land Department

Land Ownership - SouthEastern Arizona Governments Organization

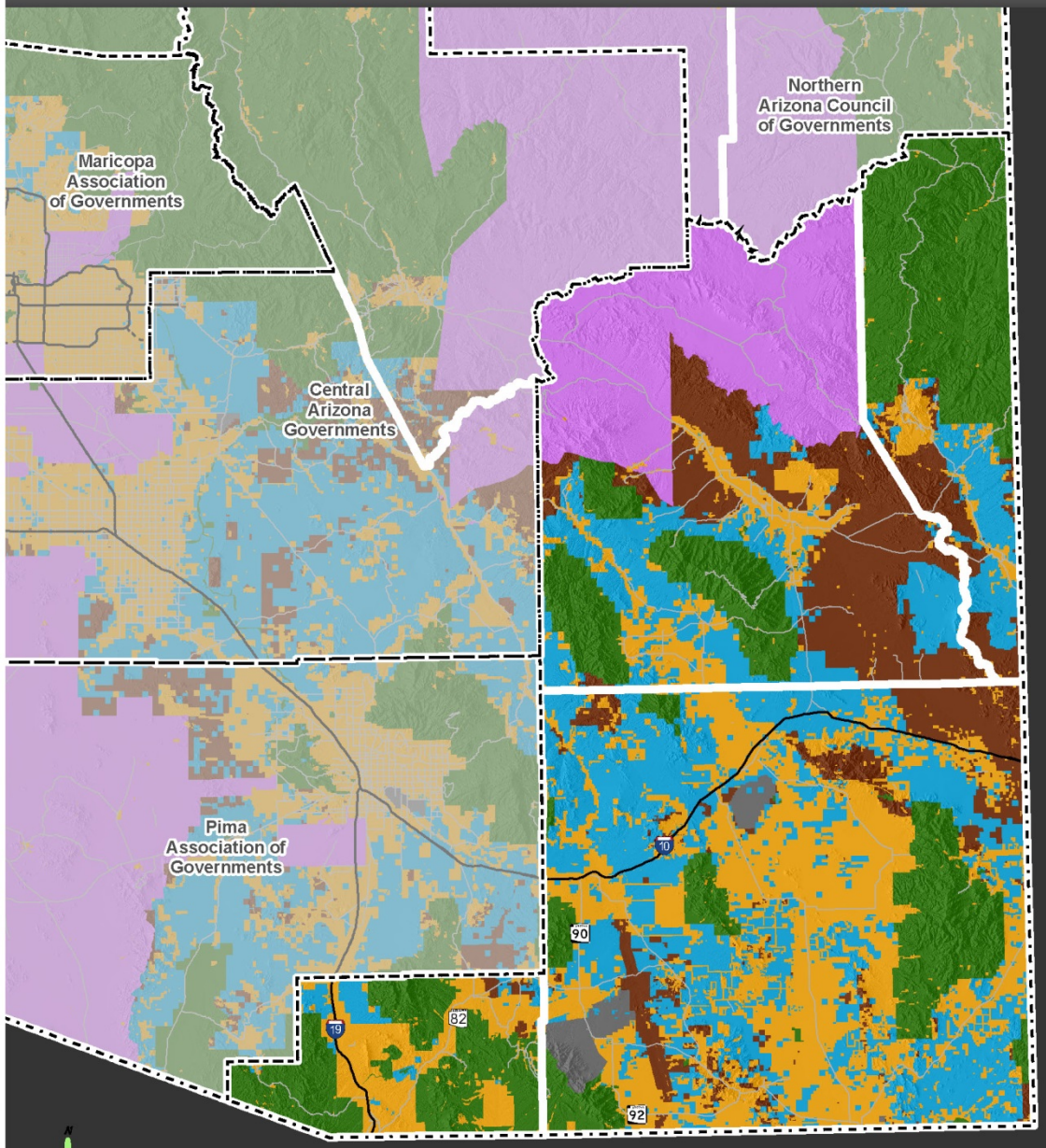

Land Surface Ownership

- Private
- State Trust
- Bureau of Land Management
- Indian Reservation
- Forest, Park, Monument
- Military

Other Features

- COG Boundaries
- County Boundaries
- Freeway
- Planned Freeway
- Major Roads

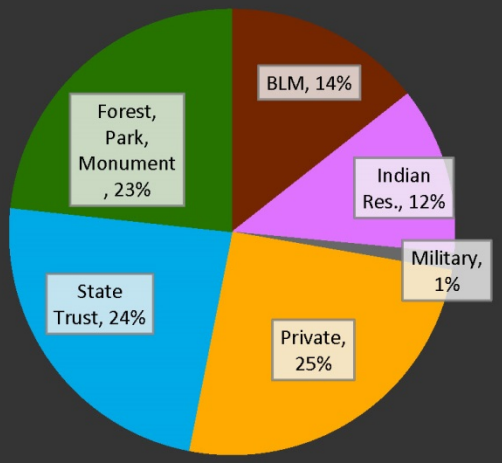

Sources: Arizona State Land Department

Land Ownership - Western Arizona Council of Governments

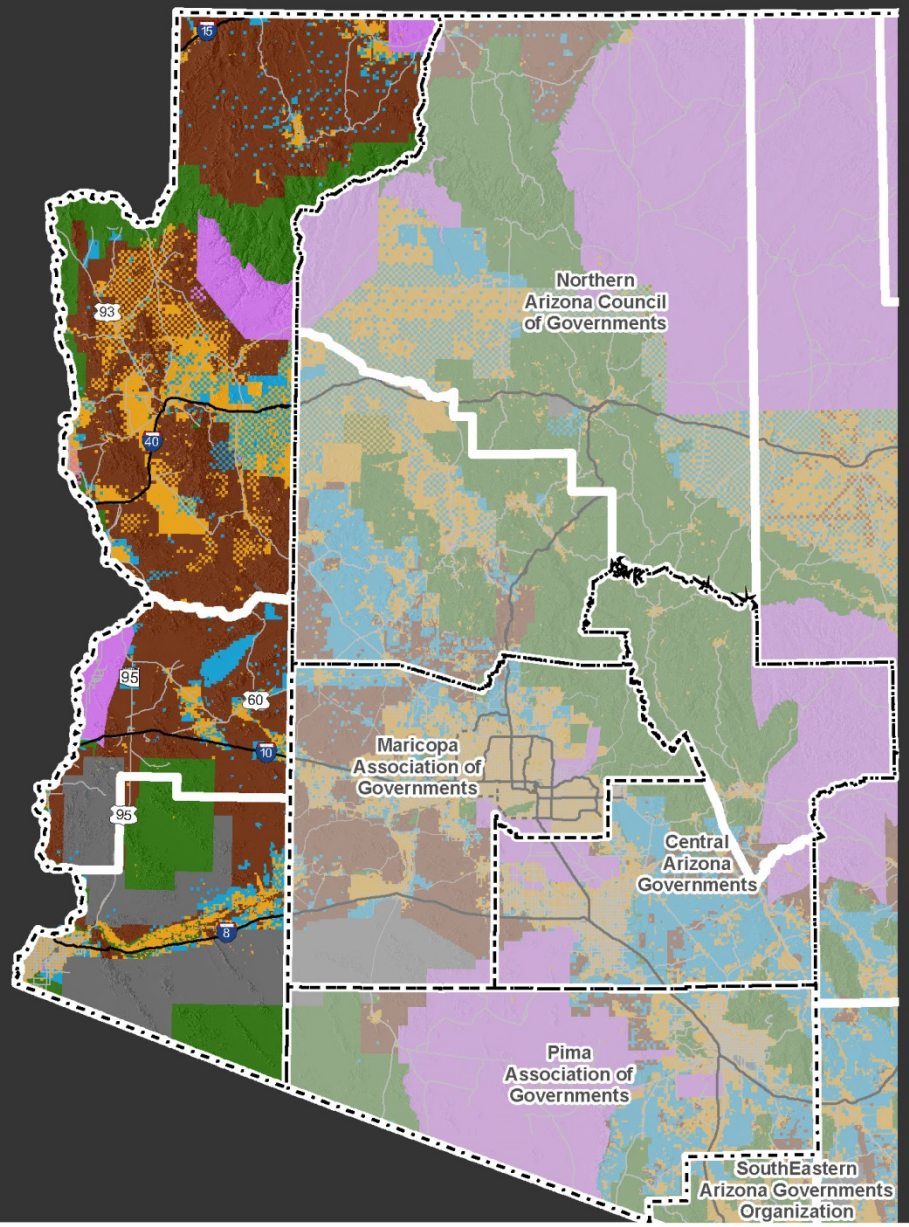

Land Surface Ownership

- Private
- State Trust
- Bureau of Land Management
- Indian Reservation
- Forest, Park, Monument
- Military

Other Features

- COG Boundaries
- County Boundaries
- Freeway
- Planned Freeway
- Major Roads

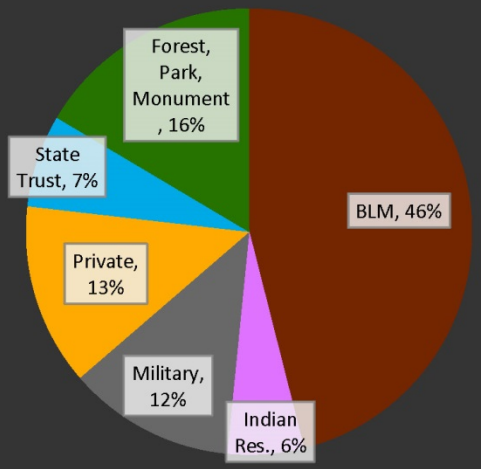

N

0 40 80 Miles

Sources: Arizona State Land Department