2006 – Workshops for the Statewide Wildlife Linkages Assessment

Arizona's Species of Greatest Conservation Need (SGCN)

2010 SWAP Update

SGCN & SERI Diversity Indices

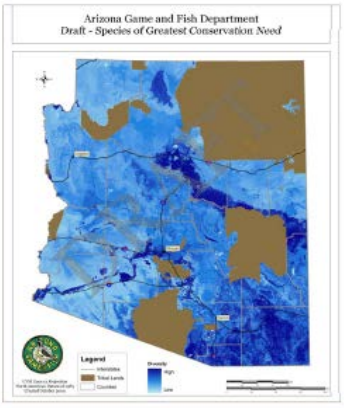

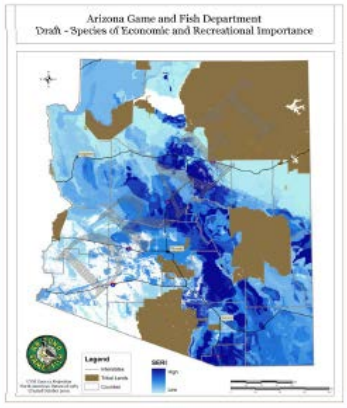

2010 – Updates of Statewide Wildlife Linkages Assessment

Statewide Threats

- Soil Erosion
- Drought
- Climate Change*
- Nuisance Animals
- Nuisance Plants
- Recreation Sites/Facilities*
- Disease/Pathogens/Parasites
- Scientific Research and Collection
- Telephone Lines/Cell phone Towers
- Unauthorized Roads and Trails

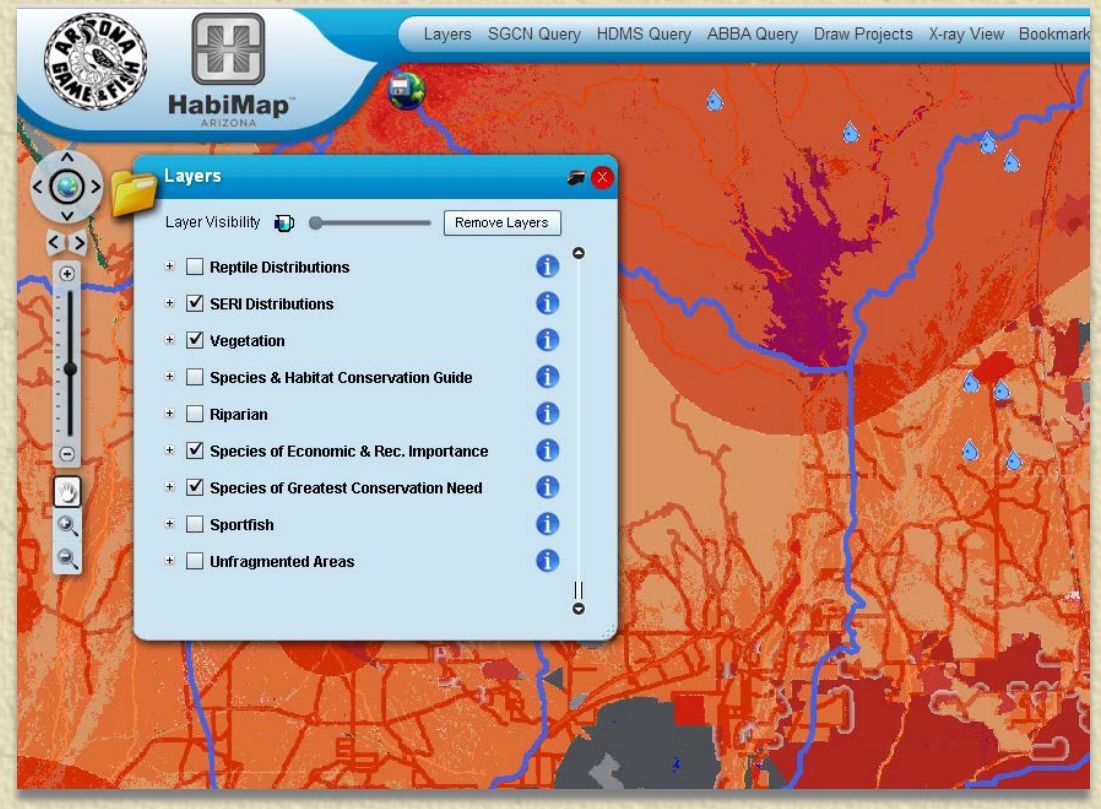

2011 – Preview of Habimap – geospatial tool for the SWAP

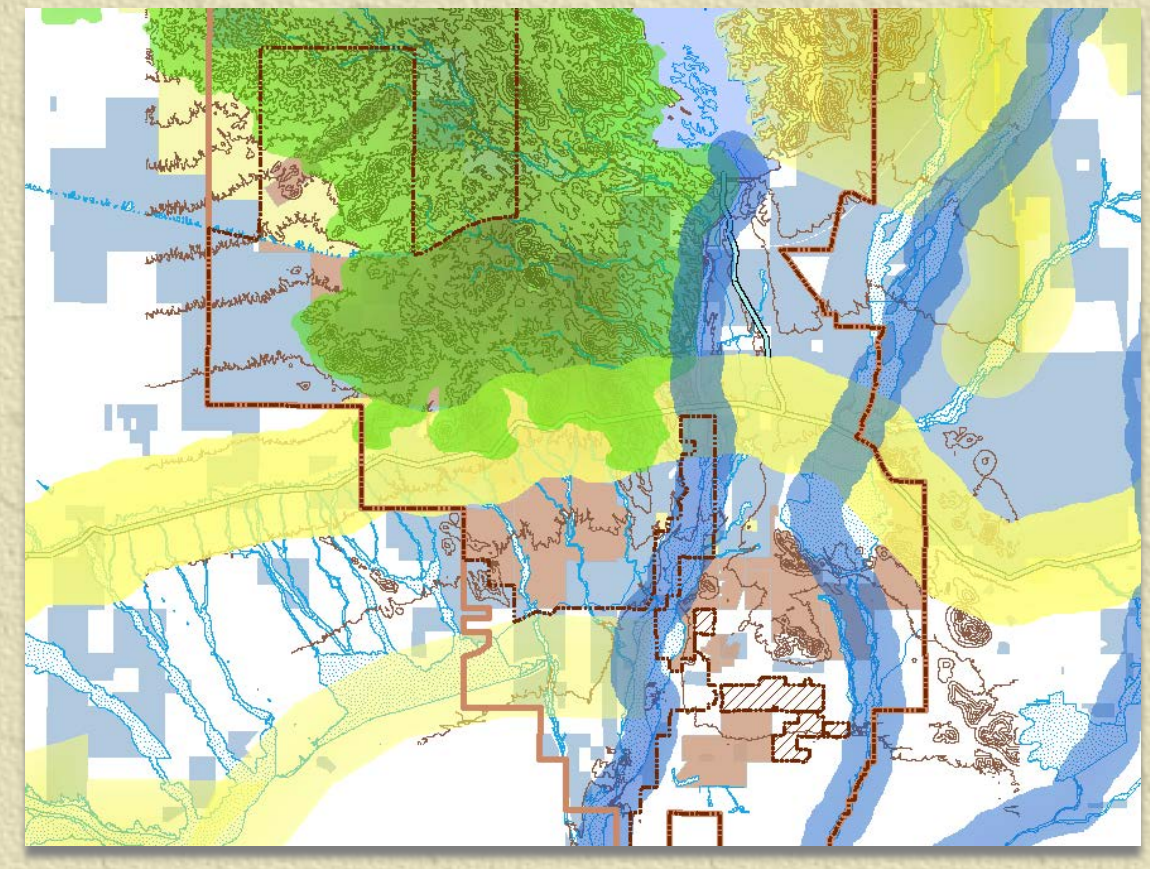

2012 – Inclusion of AzG&F data into Peoria Open Space Program