Draft Smoothed Boundaries for 2010 Urban Areas

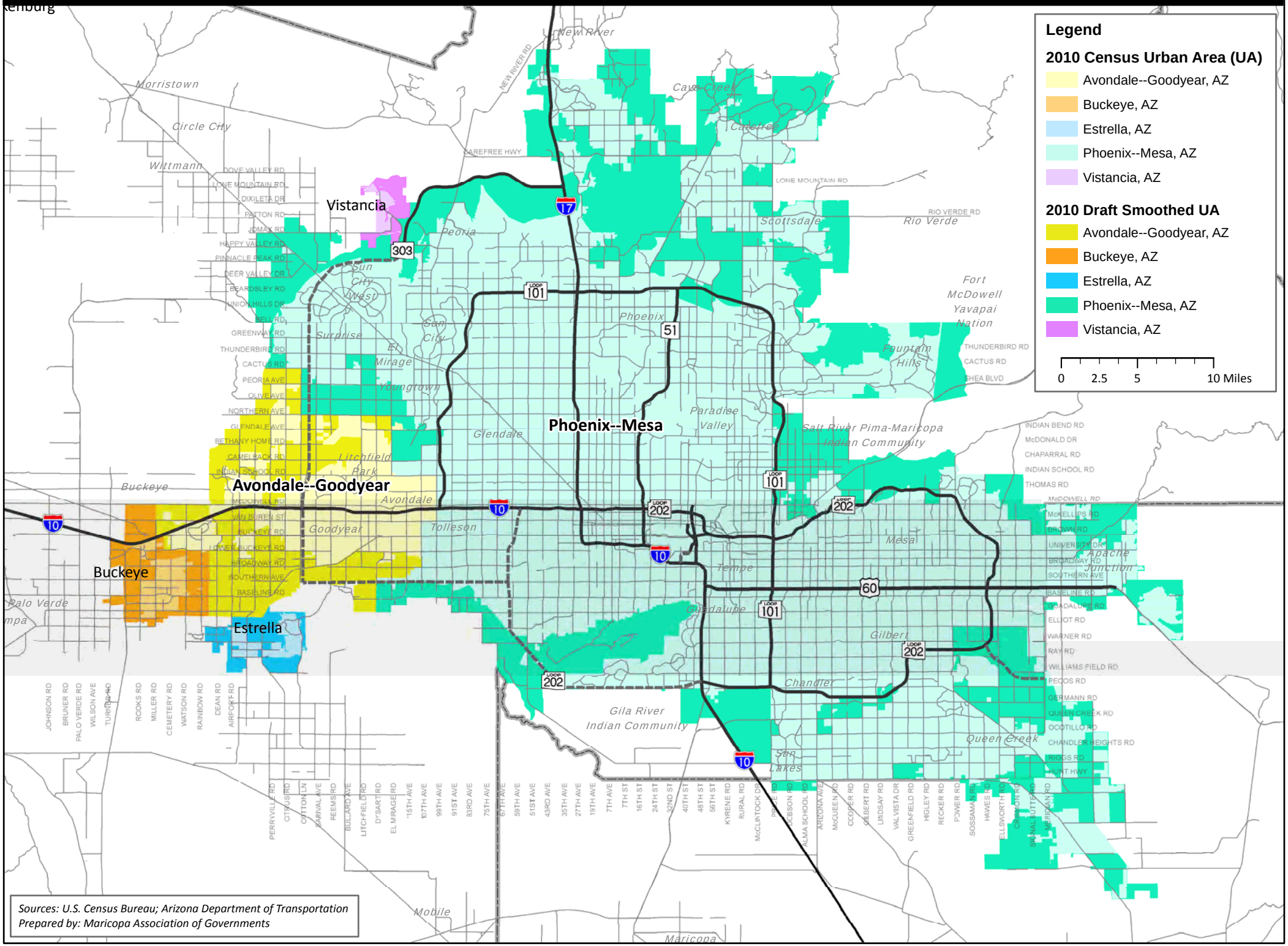

Area Index for Detail Urban Boundary maps

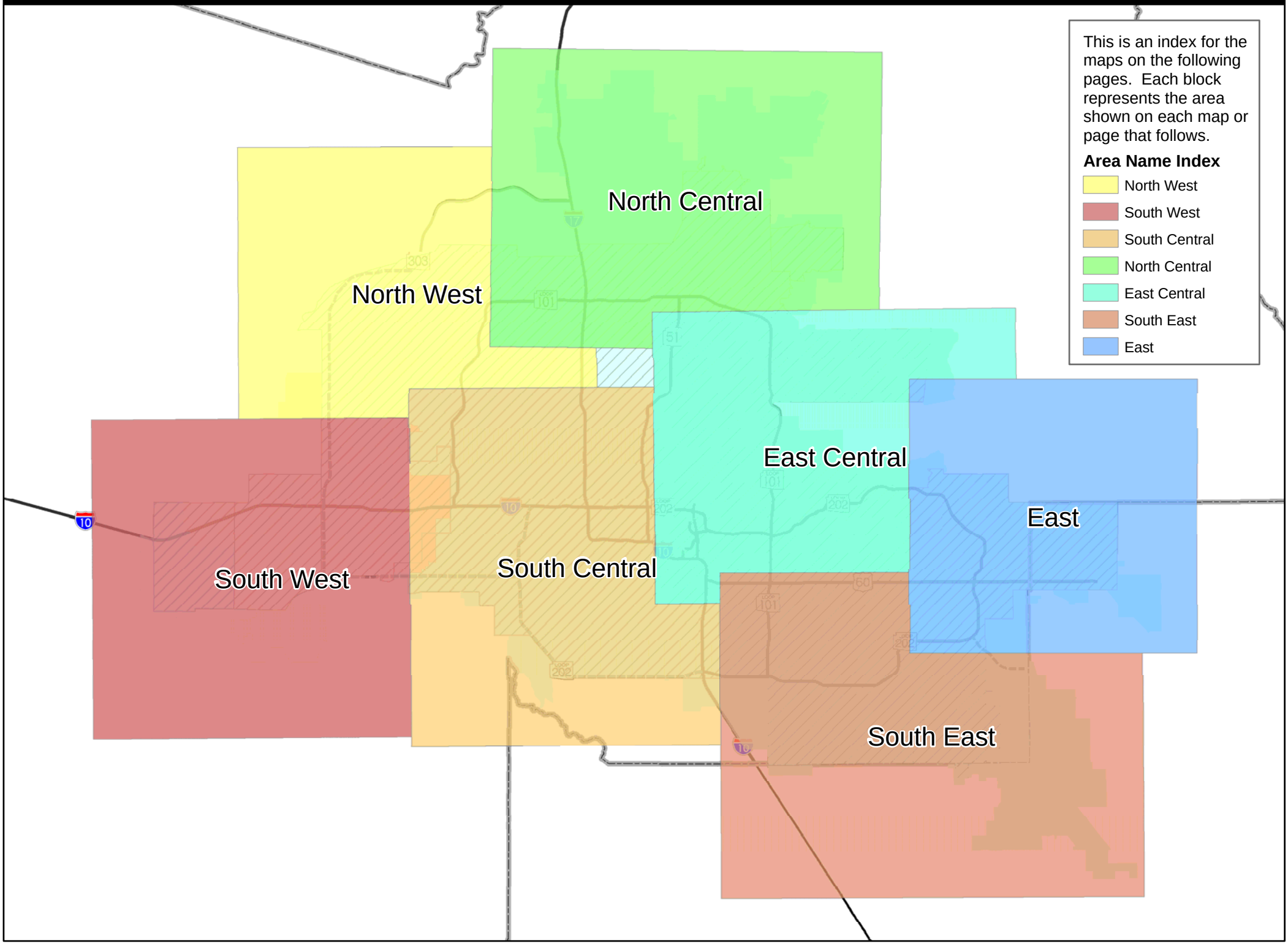

Draft Smoothed Boundaries for 2010 Urban Areas

(Area: North West)

MARICOPA ASSOCIATION of GOVERNMENTS

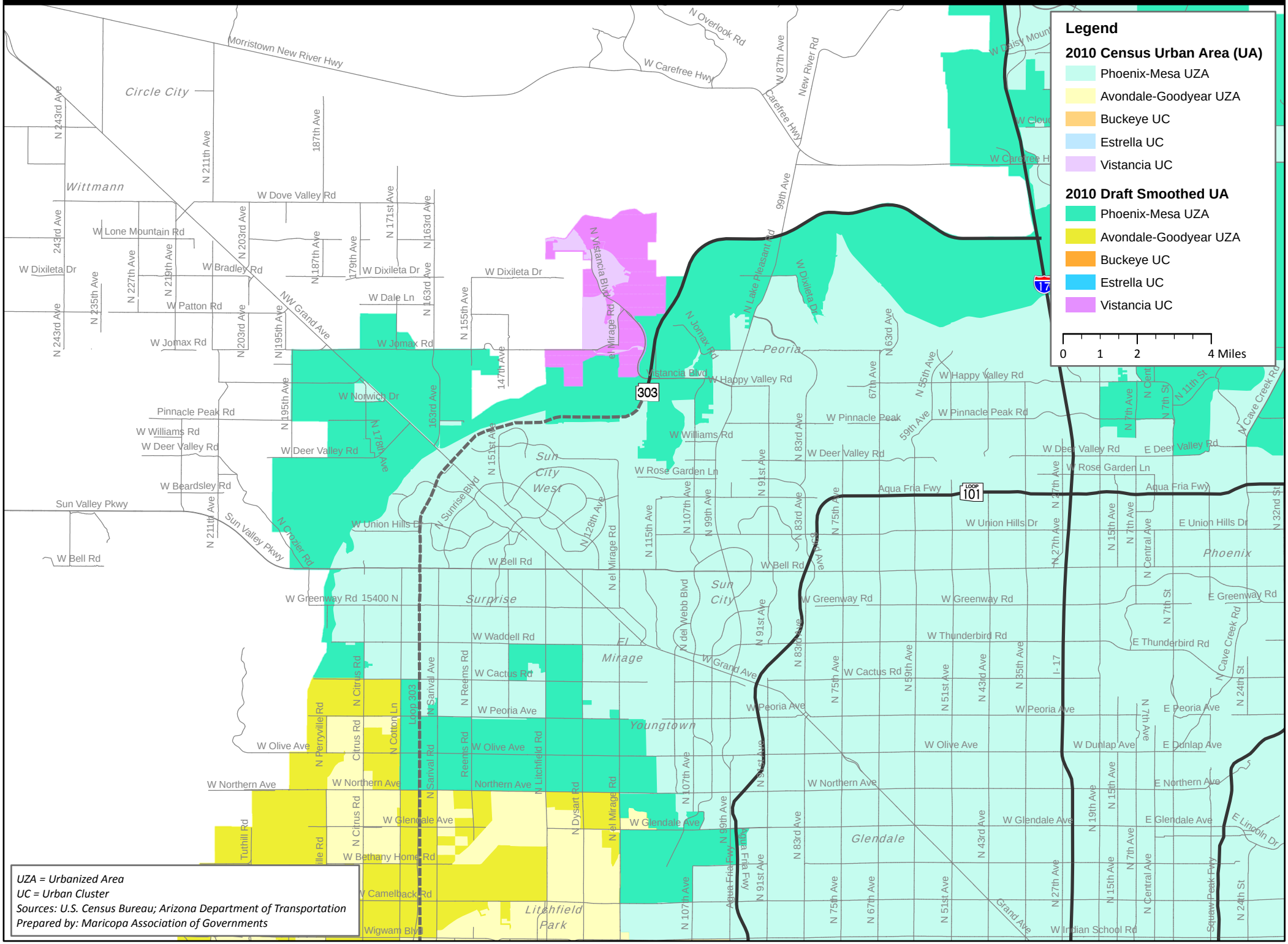

UZA = Urbanized Area
UC = Urban Cluster
Sources: U.S. Census Bureau; Arizona Department of Transportation
Prepared by: Maricopa Association of Governments

Draft Smoothed Boundaries for 2010 Urban Areas

(Area: South West)

MARICOPA ASSOCIATION of GOVERNMENTS

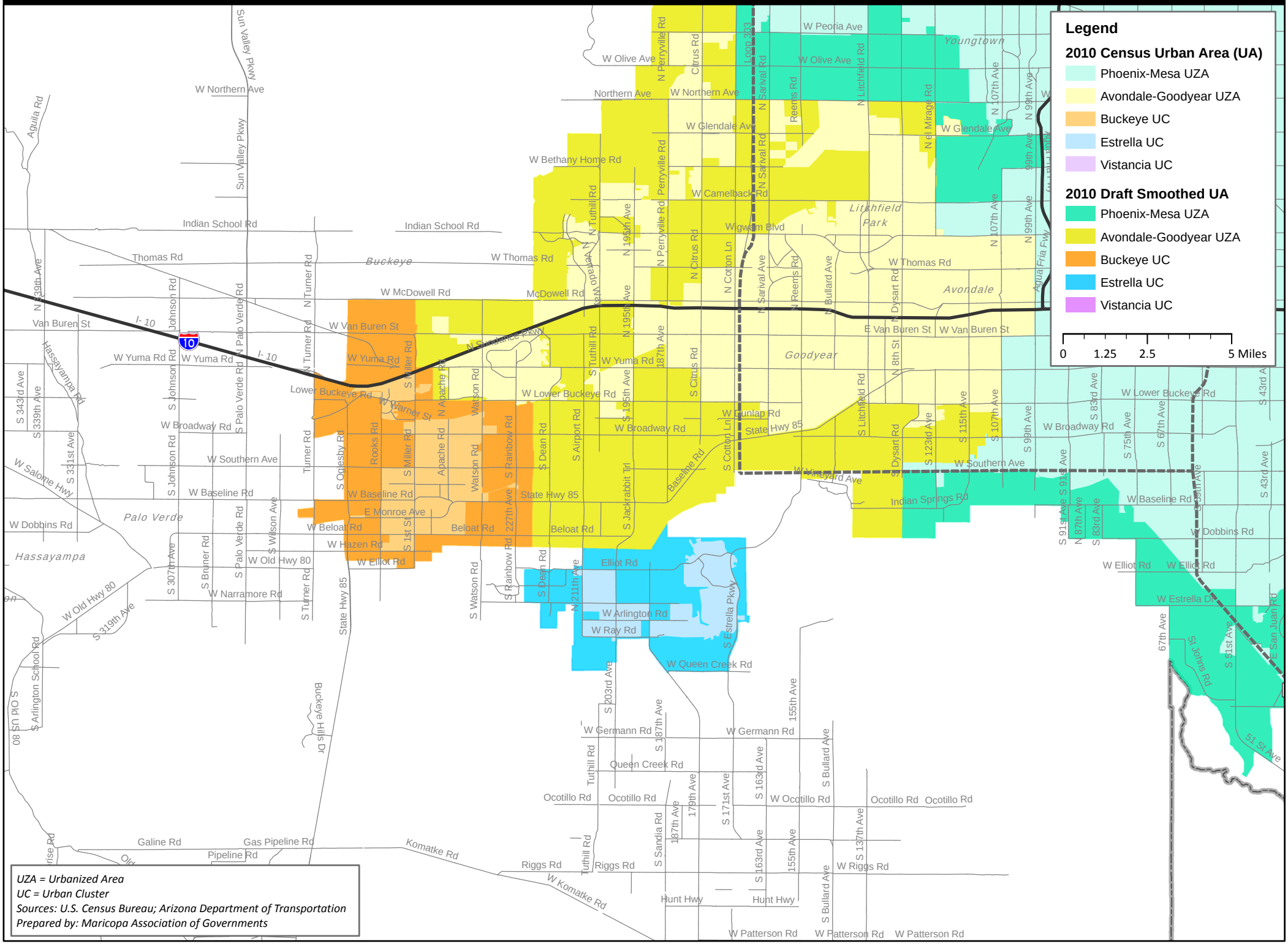

UZA = Urbanized Area
UC = Urban Cluster
Sources: U.S. Census Bureau; Arizona Department of Transportation
Prepared by: Maricopa Association of Governments

Draft Smoothed Boundaries for 2010 Urban Areas

(Area: South Central)

MARICOPA ASSOCIATION of GOVERNMENTS

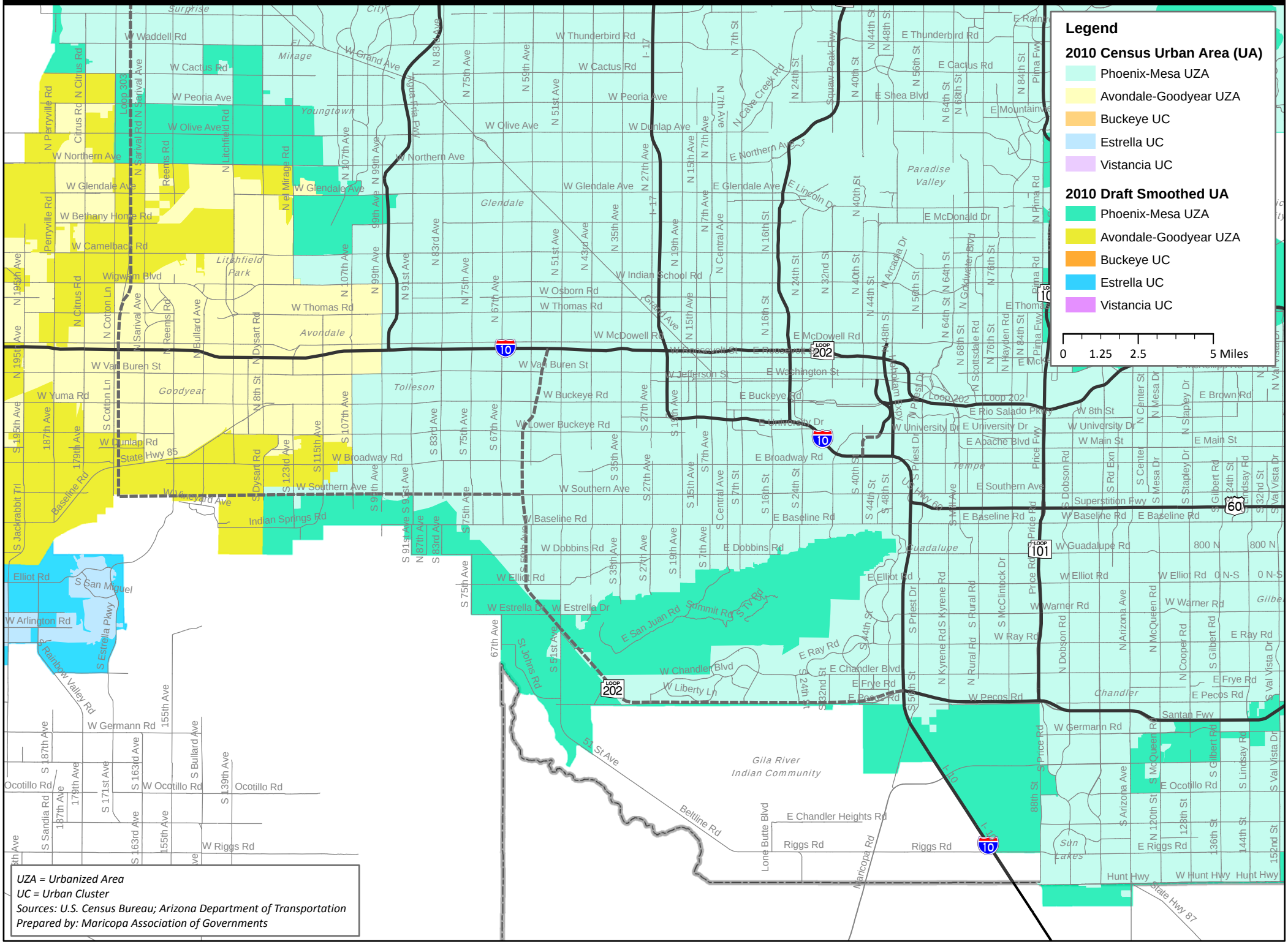
Legend
2010 Census Urban Area (UA)
Phoenix-Mesa UZA
Avondale-Goodyear UZA
Buckeye UC
Estrella UC
Vistancia UC
2010 Draft Smoothed UA
Phoenix-Mesa UZA
Avondale-Goodyear UZA
Buckeye UC
Estrella UC
Vistancia UC
0 1.25 2.5 5 Miles
Surprise
El Mirage
Youngtown
Glendale
Litchfield Park
Avondale
Goodyear
Tolleson
Paradise Valley
Tempe
Guadalupe
Chandler
Gila River Indian Community
Sun Lakes
Santan Fwy
Superstition Fwy
Loop 202
Loop 101
Loop 303
I-10
I-17
U.S. Hwy 60
State Hwy 85
State Hwy 87
Baseline Rd
Beltline Rd
Maricopa Rd
Price Fwy
Pima Fwy
Squaw Peak Fwy
Grand Ave
Agua Fria Fwy
Hunt Hwy
W Hunt Hwy
Indian Springs Rd
Wickenburg Ave
Rainbow Valley Rd
S Estrella Pkwy
S San Miguel
W Arlington Rd
Elliot Rd
W Estrella Dr
E San Juan Rd
Summit Rd
S Tv Rd
St Johns Rd
51 St Ave
W Chandler Blvd
W Liberty Ln
E Chandler Heights Rd
Riggs Rd
Lone Butte Blvd
W Germann Rd
Ocotillo Rd
W Ocotillo Rd
W Riggs Rd
E Riggs Rd
W Pecos Rd
E Pecos Rd
E Frye Rd
E Ray Rd
W Ray Rd
W Warner Rd
E Warner Rd
W Elliot Rd
E Elliot Rd
W Guadalupe Rd
E Guadalupe Rd
W Baseline Rd
E Baseline Rd
W Southern Ave
E Southern Ave
W Broadway Rd
E Broadway Rd
W Dobbins Rd
E Dobbins Rd
W Buckeye Rd
E Buckeye Rd
W Lower Buckeye Rd
W Dunlap Rd
W Yuma Rd
W Van Buren St
E Washington St
W Jefferson St
W Thomas Rd
W Osborn Rd
W Indian School Rd
W McDowell Rd
E McDowell Rd
W Glendale Ave
E Glendale Ave
W Northern Ave
E Northern Ave
W Olive Ave
W Dunlap Ave
W Peoria Ave
E Peoria Ave
W Cactus Rd
E Cactus Rd
W Thunderbird Rd
E Thunderbird Rd
E Shea Blvd
E Mountain View Blvd
E Lincoln Dr
E McDonald Dr
E Thomas Rd
E Rio Salado Pkwy
E University Dr
W University Dr
E Apache Blvd
W Main St
E Main St
E Brown Rd
W Waddell Rd
W Bethany Home Rd
W Camelback Rd
Wigwam Blvd
W Glendale Ave
W Olive Ave
W Northern Ave
W Broadway Rd
W Southern Ave
W Baseline Rd
W Dobbins Rd
W Elliot Rd
W Estrella Dr
W Chandler Blvd
W Liberty Ln
W Germann Rd
W Ocotillo Rd
W Riggs Rd
W Pecos Rd
W Ray Rd
W Warner Rd
W Elliot Rd
W Guadalupe Rd
W Baseline Rd
W Southern Ave
W Broadway Rd
W Buckeye Rd
W Van Buren St
W Thomas Rd
W Glendale Ave
W Northern Ave
W Olive Ave
W Peoria Ave
W Cactus Rd
W Thunderbird Rd
N 7th St
N 7th Ave
N 15th Ave
N 19th Ave
N 27th Ave
N 35th Ave
N 43rd Ave
N 51st Ave
N 59th Ave
N 75th Ave
N 83rd Ave
N 99th Ave
N 107th Ave
N 24th St
N 32nd St
N 40th St
N 44th St
N 48th St
N 56th St
N 64th St
N 68th St
N 76th St
N 84th St
N 16th St
N 24th St
N 32nd St
N 40th St
N 44th St
N 48th St
N 56th St
N 64th St
N 68th St
N 76th St
N Hayden Rd
N Scottsdale Rd
N Goldwater Blvd
N Arcadia Dr
N Cave Creek Rd
N Central Ave
N Dysart Rd
N Litchfield Rd
N Reems Rd
N Bullard Ave
N Sarival Ave
N Cotton Ln
N Citrus Rd
N Perryville Rd
N 195th Ave
N 187th Ave
N 179th Ave
S 19th Ave
S 187th Ave
S 179th Ave
S 171st Ave
S 163rd Ave
S 155th Ave
S 139th Ave
S 123rd Ave
S 115th Ave
S 107th Ave
S 99th Ave
S 91st Ave
S 83rd Ave
S 75th Ave
S 67th Ave
S 8th St
S Dysart Rd
S Cotton Ln
S Jackrabbit Trl
S Sandia Rd
S Bullard Ave
S 35th Ave
S 27th Ave
S 19th Ave
S 15th Ave
S 7th Ave
S Central Ave
S 7th St
S 16th St
S 24th St
S 32nd St
S 40th St
S 44th St
S 48th St
S 56th St
S 64th St
S 68th St
S 76th St
S Priest Dr
S Rural Rd
S McClintock Dr
S Kyrene Rd
S Price Rd
S Dobson Rd
S Arizona Ave
S McQueen Rd
S Gilbert Rd
S Lindsay Rd
S Val Vista Dr
S Mesa Dr
S Stapley Dr
S Center St
S Rd Exn
S 120th St
S 128th St
S 136th St
S 144th St
S 152nd St
88th St
N Center St
N Mesa Dr
N Stapley Dr
N Dobson Rd
N Arizona Ave
N McQueen Rd
N Cooper Rd
N Gilbert Rd
N Lindsay Rd
N Val Vista Dr
E Ocotillo Rd
E Riggs Rd
E Ray Rd
E Frye Rd
E Pecos Rd
E Elliot Rd
E Warner Rd
E Main St
E Brown Rd
W 8th St
W University Dr
E University Dr
E Apache Blvd
E Rio Salado Pkwy
Loop 202
Loop 101
Loop 303
I-10
I-17
U.S. Hwy 60
State Hwy 85
State Hwy 87
Baseline Rd
Beltline Rd
Maricopa Rd
Price Fwy
Pima Fwy
Squaw Peak Fwy
Grand Ave
Agua Fria Fwy
Hunt Hwy
W Hunt Hwy
Indian Springs Rd
Wickenburg Ave
Rainbow Valley Rd
S Estrella Pkwy
S San Miguel
W Arlington Rd
Elliot Rd
W Estrella Dr
E San Juan Rd
Summit Rd
S Tv Rd
St Johns Rd
51 St Ave
W Chandler Blvd
W Liberty Ln
E Chandler Heights Rd
Riggs Rd
Lone Butte Blvd
W Germann Rd
Ocotillo Rd
W Ocotillo Rd
W

Draft Smoothed Boundaries for 2010 Urban Areas

(Area: North Central)

MARICOPA ASSOCIATION of GOVERNMENTS

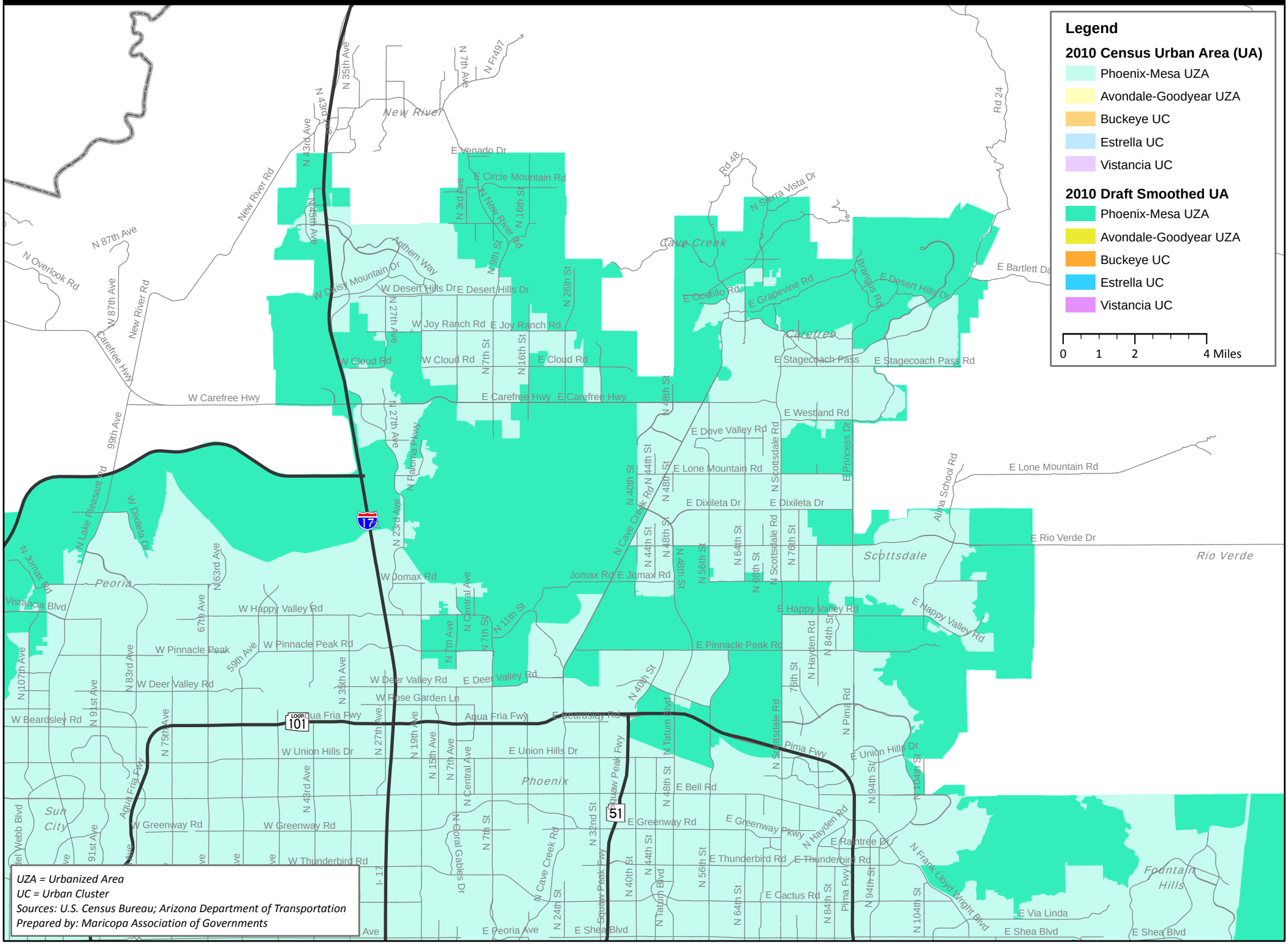
Legend
2010 Census Urban Area (UA)
Phoenix-Mesa UZA
Avondale-Goodyear UZA
Buckeye UC
Estrella UC
Vistancia UC
2010 Draft Smoothed UA
Phoenix-Mesa UZA
Avondale-Goodyear UZA
Buckeye UC
Estrella UC
Vistancia UC
0 1 2 4 Miles
New River
Cave Creek
Carefree
Scottsdale
Rio Verde
Peoria
Phoenix
Sun City
Fountain Hills
I-17
101
51
E Venado Dr
E Circle Mountain Rd
N New River Rd
N 3rd Ave
N 16th St
N 9th St
N 26th St
Anthem Way
W Daisy Mountain Dr
W Desert Hills Dr
E Desert Hills Dr
W Joy Ranch Rd
E Joy Ranch Rd
W Cloud Rd
E Cloud Rd
N 7th St
N 16th St
N 27th Ave
W Carefree Hwy
E Carefree Hwy
N Rawhide Pkwy
N 23rd Ave
N 48th St
E Stagecoach Pass
E Stagecoach Pass Rd
E Westland Rd
E Dove Valley Rd
E Lone Mountain Rd
N Scottsdale Rd
E Princess Dr
E Dixileta Dr
N 44th St
N 48th St
N 40th St
N Cave Creek Rd
N 56th St
N 64th St
N 68th St
N 76th St
E Rio Verde Dr
Alma School Rd
E Happy Valley Rd
W Happy Valley Rd
W Jomax Rd
E Jomax Rd
Jomax Rd
N Central Ave
N 7th Ave
N 7th St
N 11th St
E Pinnacle Peak Rd
W Pinnacle Peak
W Pinnacle Peak Rd
N Hayden Rd
N 84th St
W Deer Valley Rd
E Deer Valley Rd
W Rose Garden Ln
N 35th Ave
N 40th St
W Beardsley Rd
E Beardsley Rd
Aqua Fria Fwy
N 19th Ave
N 15th Ave
N 7th Ave
W Union Hills Dr
E Union Hills Dr
N Tatum Blvd
N Pima Rd
Pima Fwy
E Union Hills Dr
N 94th St
N 104th St
N 48th St
E Bell Rd
N 32nd St
Squaw Peak Fwy
E Greenway Rd
E Greenway Pkwy
N Hayden Rd
E Raintree Dr
W Greenway Rd
N 91st Ave
N 75th Ave
N 43rd Ave
N Cave Creek Rd
N 24th St
N 40th St
N 44th St
N 56th St
N 64th St
N 84th St
N 94th St
N 104th St
E Thunderbird Rd
W Thunderbird Rd
E Cactus Rd
N Frank Lloyd Wright Blvd
E Via Linda
E Shea Blvd
E Peoria Ave
N Overlook Rd
N 87th Ave
N 87th Ave
New River Rd
Carefree Hwy
99th Ave
N Lake Pleasant Rd
W Dixileta Dr
N Jomax Rd
Vistancia Blvd
N 107th Ave
N 91st Ave
N 83rd Ave
N 63rd Ave
67th Ave
59th Ave
N 35th Ave
N 27th Ave
N 23rd Ave
N 19th Ave
N 15th Ave
N 7th Ave
N 43rd Ave
N 75th Ave
N 91st Ave
N 107th Ave
Aqua Fria Fwy
Sun City
N Greenway Rd
W Greenway Rd
W Thunderbird Rd
I-17
N Peoria Gables Dr
N 7th St
N 24th St
N 32nd St
N 40th St
N 44th St
N 56th St
N 64th St
N 84th St
N 94th St
N 104th St
E Cactus Rd
E Via Linda
E Shea Blvd
E Peoria Ave
Rd 24
Rd 48
N Sierra Vista Dr
E Bartlett Da
E Ocotillo Rd
E Grapevine Rd
Brangus Rd
E Desert Hills Dr
N 43rd Ave
N 35th Ave
N 7th Ave
N Fr497
N 45th Ave
N 43rd Ave
N 3rd Ave
N 16th St
N 9th St
N 26th St
N 27th Ave
N 23rd Ave
N 48th St
N 44th St
N 40th St
N 56th St
N 64th St
N 68th St
N 76th St
N 84th St
N 94th St
N 104th St
N 7th St
N 11th St
N 7th Ave
N 19th Ave
N 15th Ave
N 35th Ave
N 40th St
N 48th St
N 24th St
N 32nd St
N 40th St
N 44th St
N 56th St
N 64th St
N 84th St
N 94th St
N 104th St
N 7th St
N 24th St
N 32nd St
N 40th St
N 44th St
N 56th St
N 64th St
N 84th St
N 94th St
N 104th St
N 91st Ave
N 75th Ave
N 43rd Ave
N 107th Ave
N 91st Ave
N 83rd Ave
N 63rd Ave
67th Ave
59th Ave
N 35th Ave
N 27th Ave
N 23rd Ave
N 19th Ave
N 15th Ave
N 7th Ave
N 43rd Ave
N 75th Ave
N 91st Ave
N 107th Ave
N 7th Ave
N 7th St
N 11th St
N 7th Ave
N 7th St
N 24th St
N 32nd St
N 40th St
N 44th St
N 56th St
N 64th St
N 84th St
N 94th St
N 104th St
N 44th St
N 48th St
N 40th St
N 56th St
N 64th St
N 76th St
N 84th St
N 94th St
N 104th St
N 44th St
N 48th St
N 40th St
N 56th St
N 64

Draft Smoothed Boundaries for 2010 Urban Areas

(Area: East Central)

MARICOPA ASSOCIATION of GOVERNMENTS

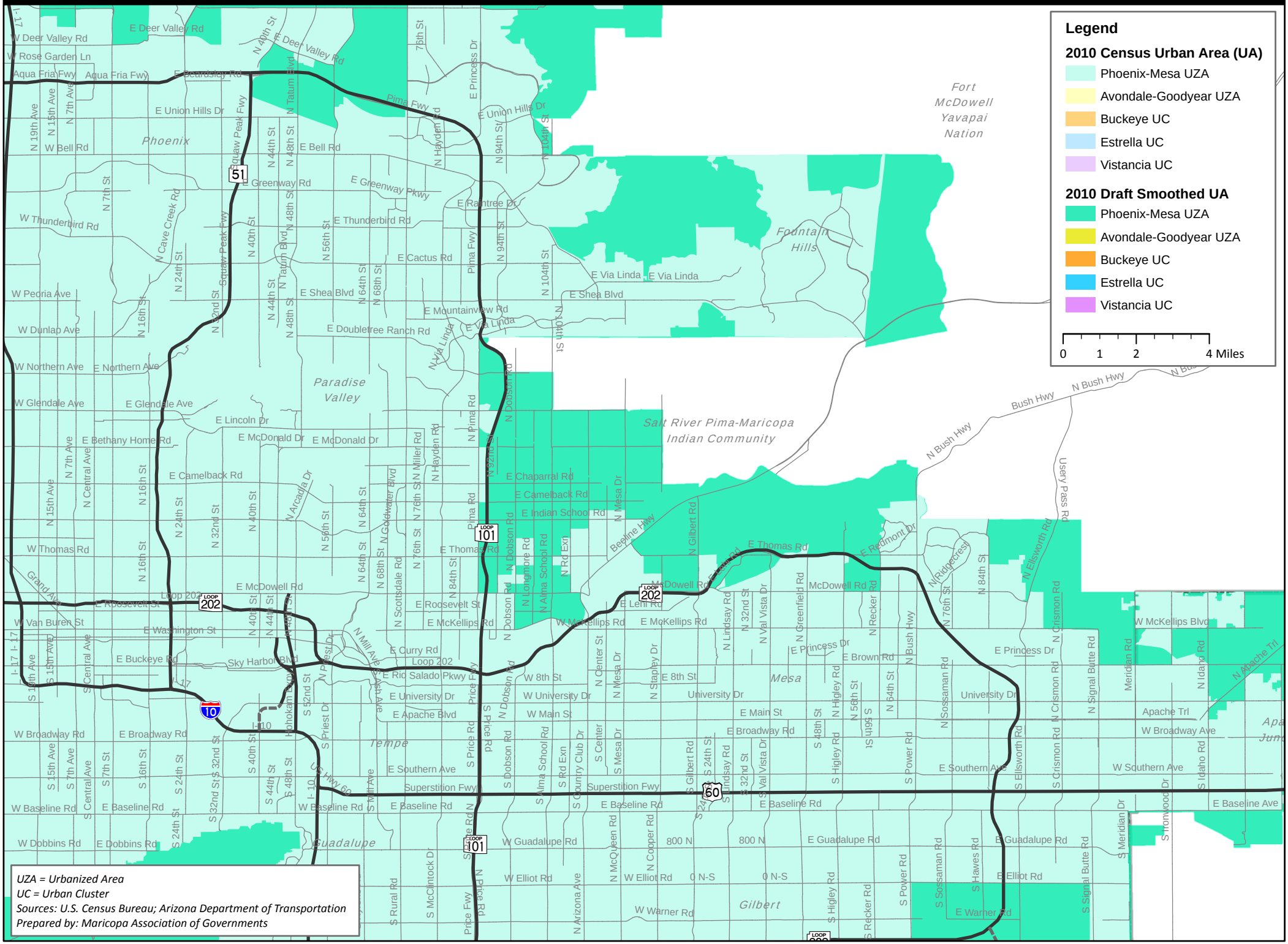

Draft Smoothed Boundaries for 2010 Urban Areas

(Area: South East)

MARICOPA ASSOCIATION of GOVERNMENTS

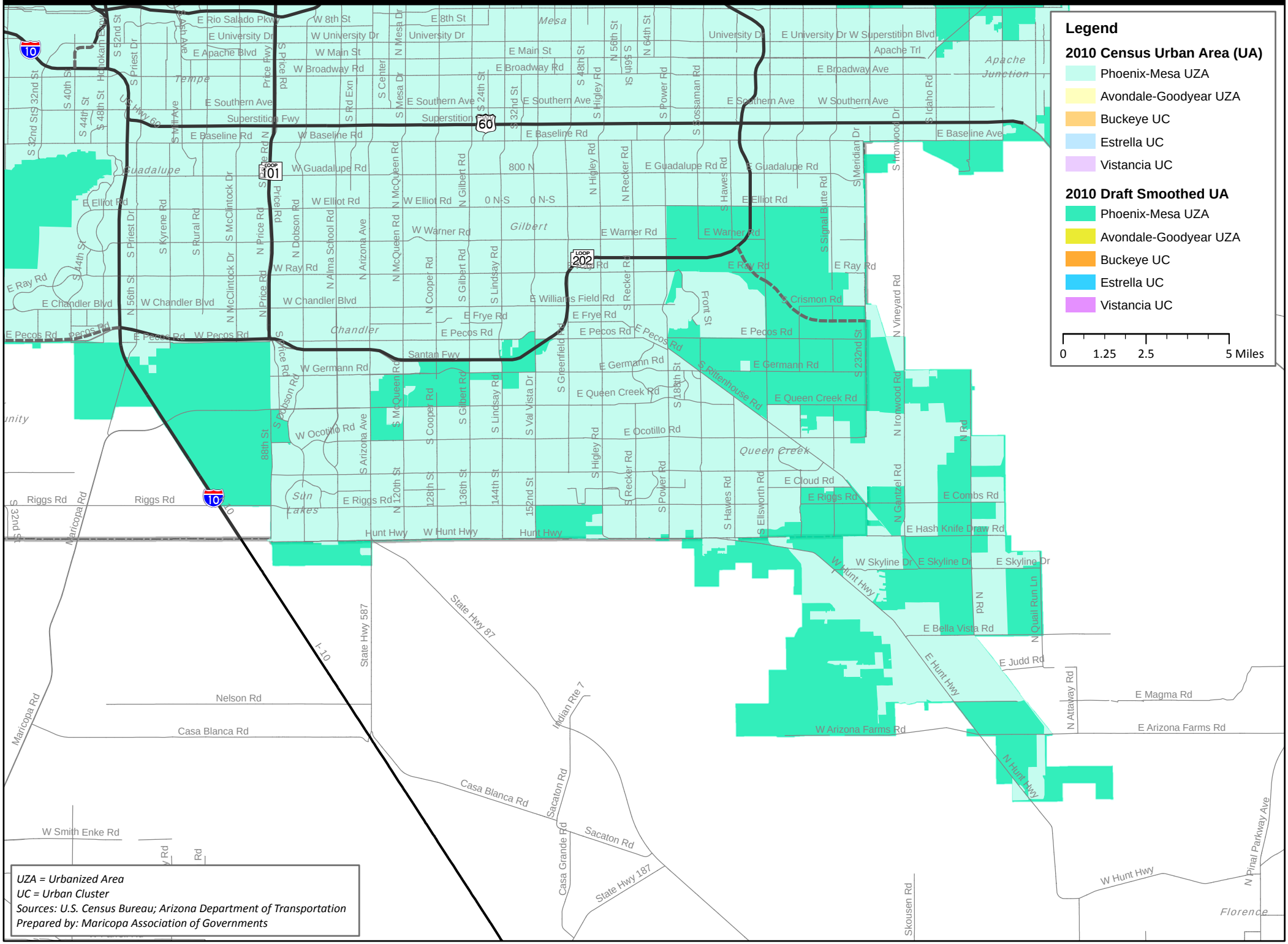

UZA = Urbanized Area
UC = Urban Cluster
Sources: U.S. Census Bureau; Arizona Department of Transportation
Prepared by: Maricopa Association of Governments

Draft Smoothed Boundaries for 2010 Urban Areas

(Area: East)
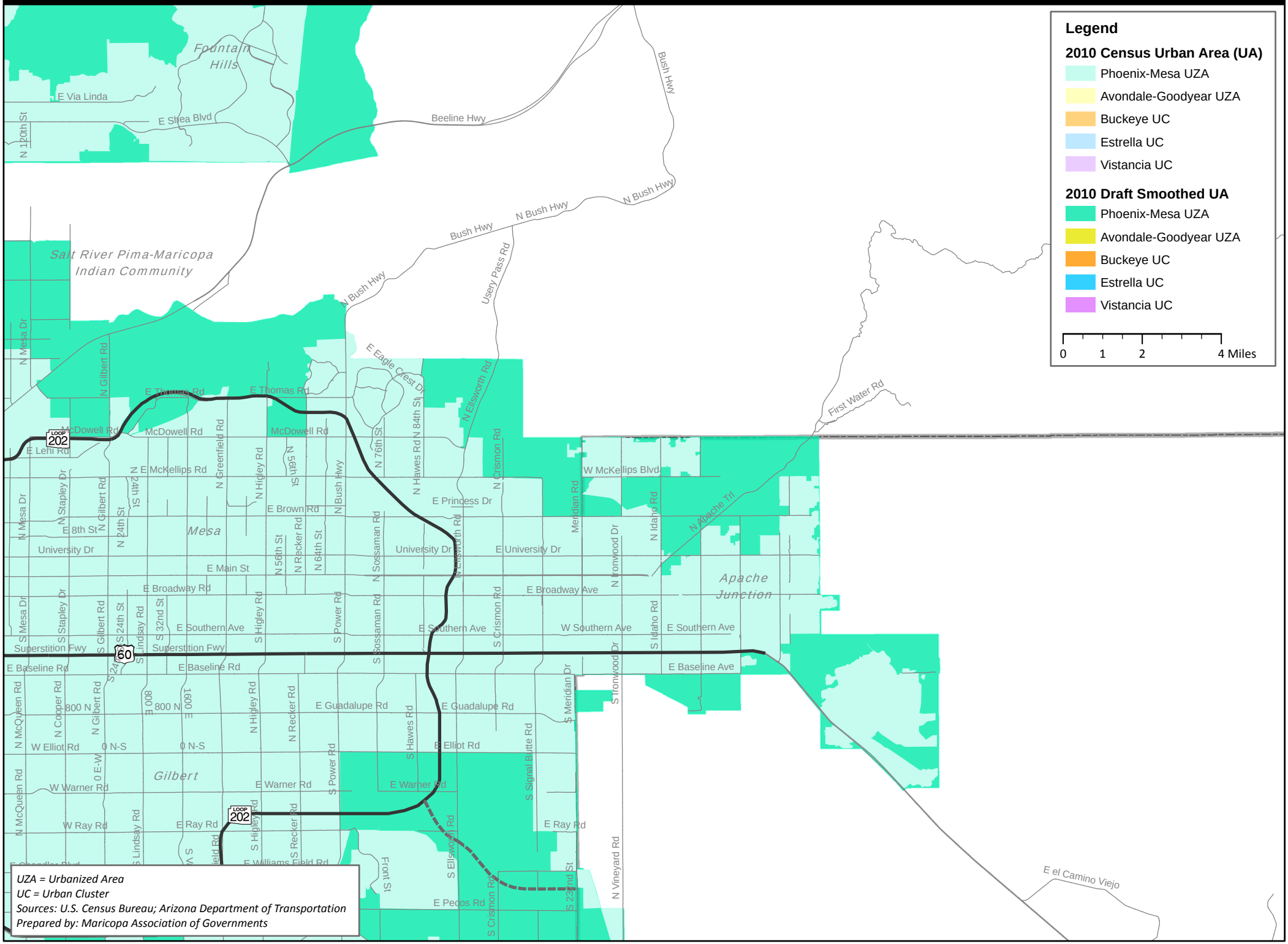
MARICOPA ASSOCIATION of GOVERNMENTS