90,000 Sq. Miles

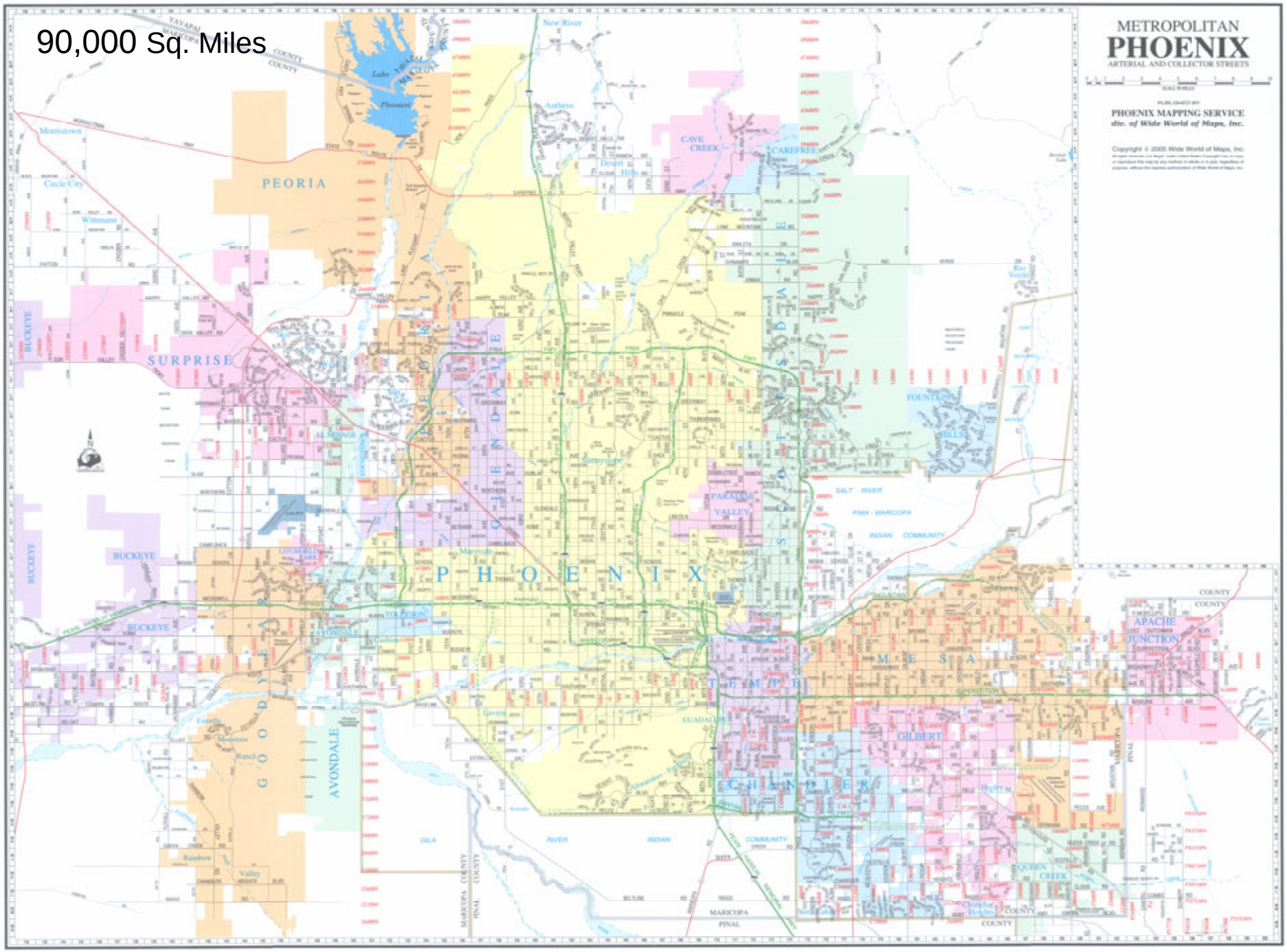

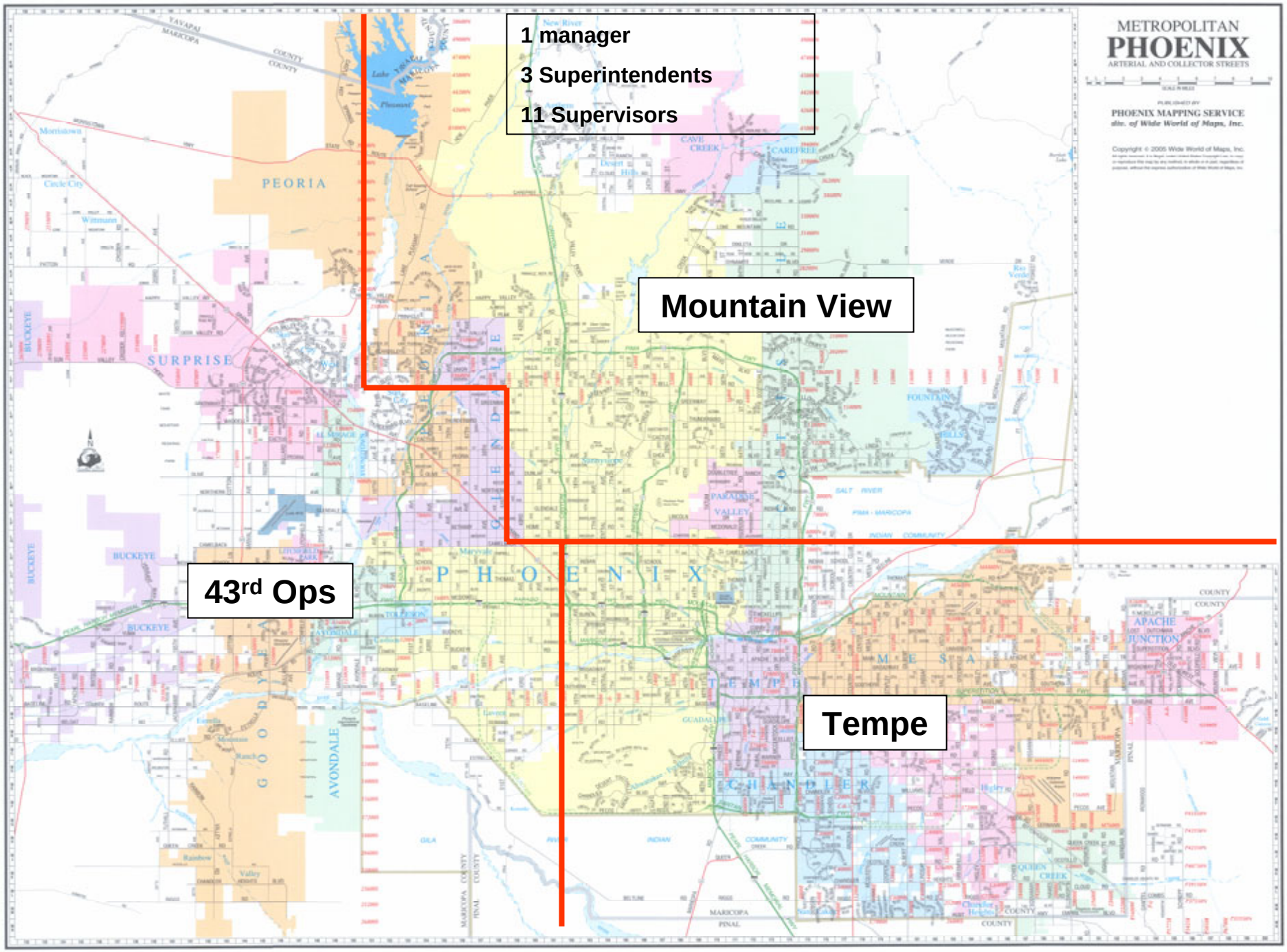
1 manager
3 Superintendents
11 Supervisors
Mountain View
43rd Ops
Tempe
METROPOLITAN
PHOENIX
ARTERIAL AND COLLECTOR STREETS
PHOENIX MAPPING SERVICE
PEORIA
SURPRISE
GLENDALE
PHOENIX
TEMPE
MESA
CHANDLER
GOODYEAR
AVONDALE
BUCKEYE
CAVE CREEK
CAREFREE
FOUNTAIN HILLS
APACHE JUNCTION
QUEEN CREEK

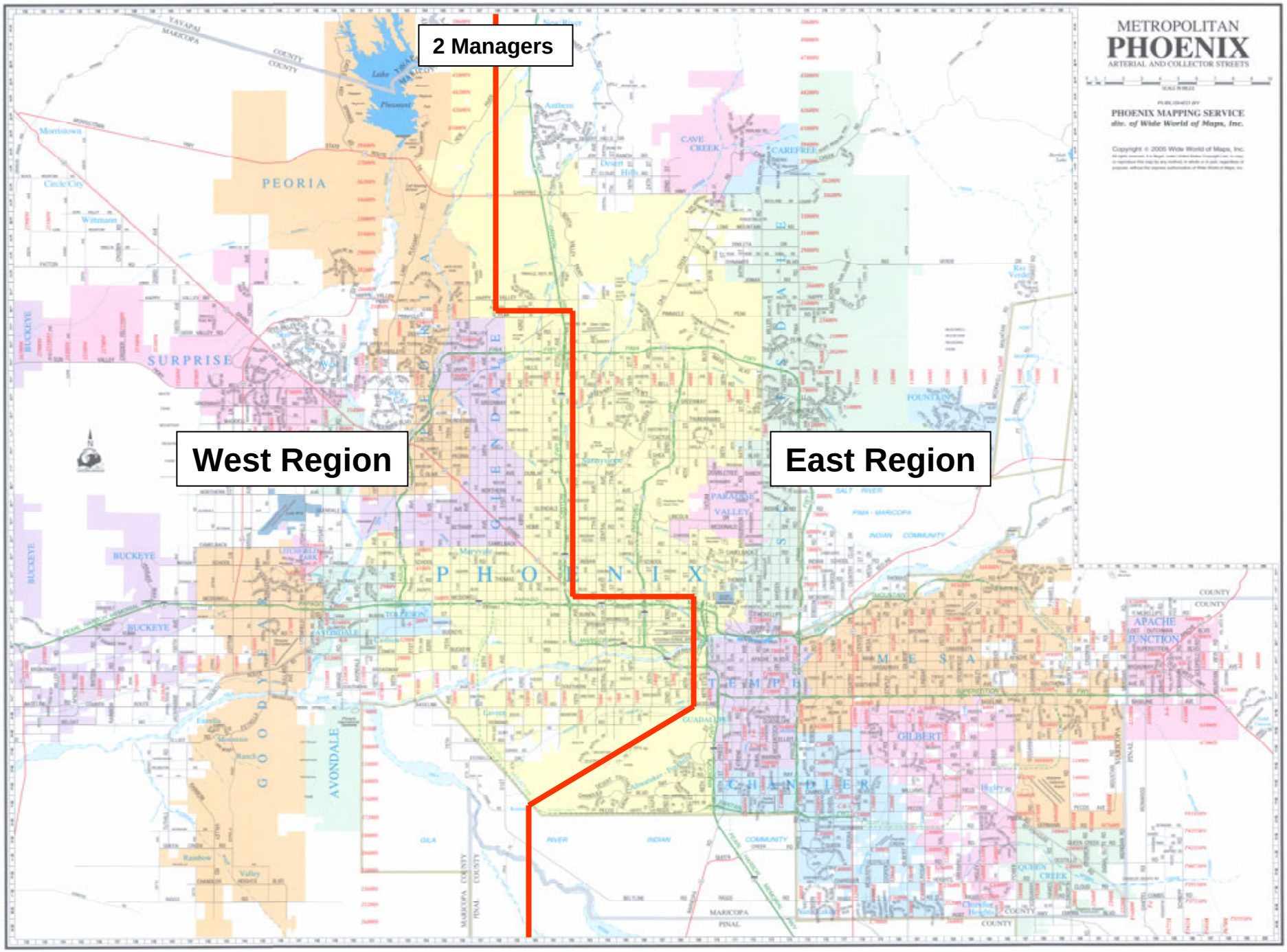
2 Managers
West Region
East Region
METROPOLITAN
PHOENIX
ARTERIAL AND COLLECTOR STREETS
PHOENIX MAPPING SERVICE
div. of Wide World of Maps, Inc.
Copyright © 2005 Wide World of Maps, Inc.
PEORIA
SURPRISE
BUCKEYE
GOODYEAR
AVONDALE
GLENDALE
PHOENIX
SCOTTSDALE
TEMPE
MESA
CHANDLER
GILBERT
APACHE JUNCTION
CAVE CREEK
CAREFREE
FOUNTAIN
PARADISE VALLEY
GUADALUPE
QUEEN CREEK
Morristown
Circle City
Wittmann
Anthem
Desert Hills
Rio Verde
Maryvale
Laveen
Ranch
Rainbow
Valley
Lake Pleasant
YAVAPAI COUNTY
MARICOPA COUNTY
PINAL COUNTY
GILA RIVER INDIAN COMMUNITY
SALT RIVER PIMA - MARICOPA INDIAN COMMUNITY

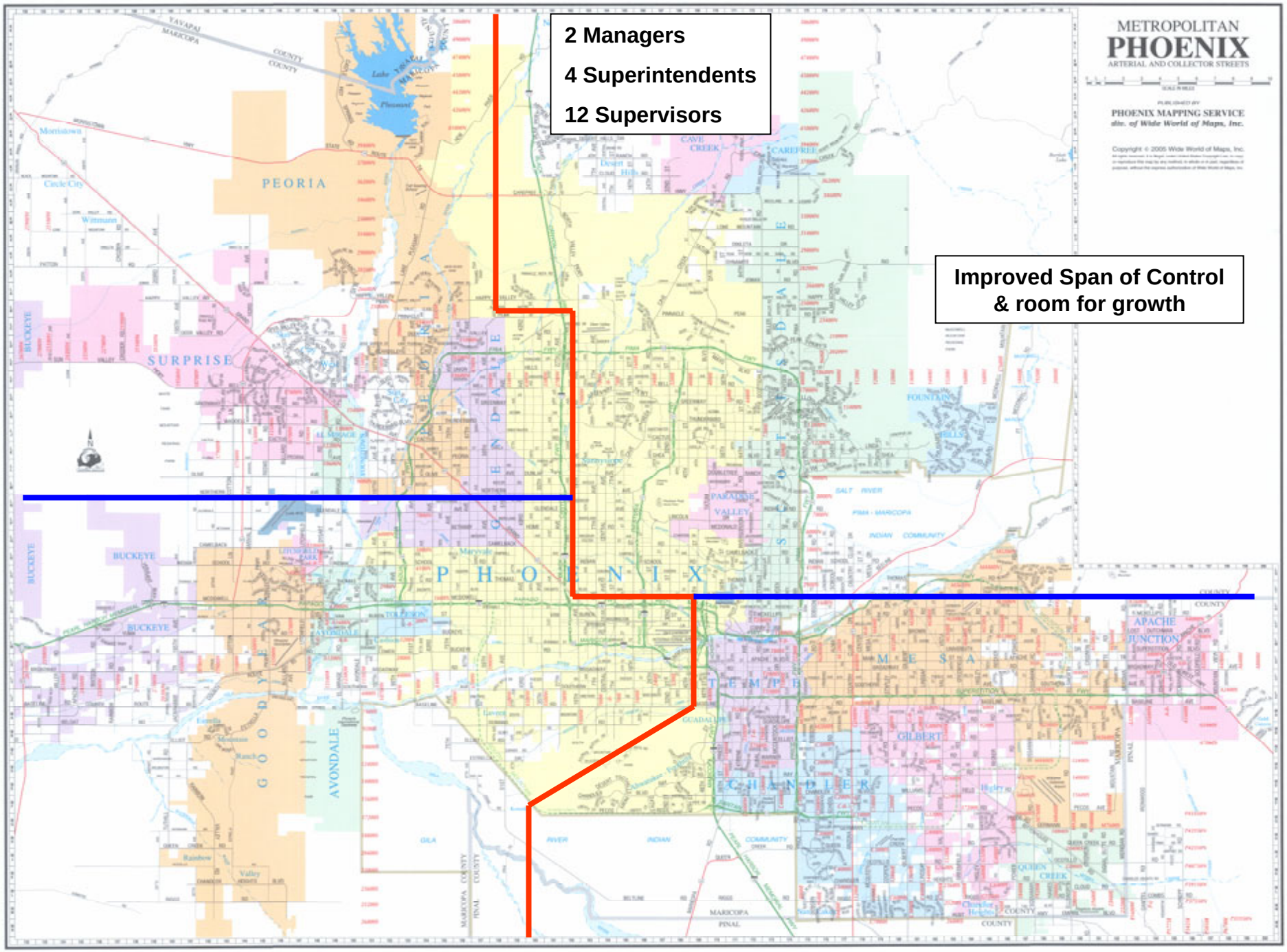
2 Managers
4 Superintendents
12 Supervisors
Improved Span of Control
& room for growth
METROPOLITAN
PHOENIX
ARTERIAL AND COLLECTOR STREETS
PHOENIX MAPPING SERVICE
div. of Wide World of Maps, Inc.
Copyright © 2005 Wide World of Maps, Inc.
PEORIA
SURPRISE
BUCKEYE
AVONDALE
GOODYEAR
GLENDALE
PHOENIX
TEMPE
MESA
CHANDLER
GILBERT
APACHE JUNCTION
CAVE CREEK
CAREFREE
FOUNTAIN HILLS
PARADISE VALLEY
SALT RIVER PIMA - MARICOPA INDIAN COMMUNITY
GILA RIVER INDIAN COMMUNITY
MARICOPA COUNTY
PINAL COUNTY
YAVAPAI COUNTY
Lake Pleasant