FINAL REPORT

2006/2007 MAG Regional Traffic Volume Study

October 2007

Maricopa Association of Governments
302 North 1st Avenue, Suite 300
Phoenix, Arizona 85003

MARICOPA ASSOCIATION of GOVERNMENTS

TABLE OF CONTENTS

1.0 INTRODUCTION 1

2.0 EXECUTIVE SUMMARY 1

3.0 KICKOFF MEETING MINUTES 2

4.0 Quality Assurance (QA) PROCEDURES 3
4.1 EXTERIOR QUALITY CONTROL 3
Figure 1: Tube Layout 3
4.2 INTERIOR QUALITY CONTROL 4
4.3 MAG QUALITY CONTROL 4

5.0 TRAFFIC COUNTER 5
5.1 TRAFFIC COUNTER INFORMATION 5
Figure 2: Gamma Counter 5
Figure 3: Secured Counter 5
Figure 4: Delta Counter 6
5.2 TRAFFIC COUNTER CALIBRATION 6
Table 1: Counter Calibration Results 7

6.0 COUNT LOCATIONS 8
6.1 PROPOSED COUNT LOCATIONS 8

7.0 TRAFFIC VOLUME REVIEW 8
7.1 HISTOGRAM 8
7.2 TOP 10 DAILY TRAFFIC COUNT LOCATIONS 8
Figure 5: Vehicle Volume Histogram 9
Table 2: Top 10 Daily Traffic Count Locations 9
7.3 VOLUME PATTERNS BY TIME OF DAY 10
Figure 6: Traffic Volume by Time of Day 10

8.0 DATABASE 10
8.1 DATABASE – SELECTION SCREEN 10
Figure 7: 2006/2007 MAG Database – Selection Screen 11
Figure 8: 2006/2007 MAG Database – Graph of Volume vs. Time 11
8.2 DATABASE – VIEW INFORMATION SCREEN 12
Figure 9: 2006/2007 MAG Database – Data Input Screen 12

9.0 PROBLEMS ENCOUNTERED 13

Appendix A . . . Count Locations 14

Appendix B . . . Maps 32

1.0 INTRODUCTION

United Civil Group Corporation (UCGC) has performed traffic volume and classification counts on arterial roads throughout Maricopa County at locations that were provided by the Maricopa Association of Governments (MAG). The following sections will explain the Quality Assurance (QA) procedures, the calibration of the traffic counters, the review of the count locations, a review of the traffic volume, and a description of any problems that were encountered. This study examined counts specifically on arterial roadways. Freeway counts are performed by the Arizona Department of Transportation and are not included in this study.

2.0 EXECUTIVE SUMMARY

This report provides an overview of the *2006/2007 MAG Regional Traffic Volume Study.* It is important to note that significant natural variability occurs in day-to-day traffic at the same location. These estimates reflect the count data from a single day. The following summarizes the project:

- MAG requested counts for 775 locations. The project aimed to collect count data from every two miles in the arterial roadway system. Locations were selected to match the count locations selected in 2002, omitting places where the local jurisdictions were expecting to perform their own counts. It is important to note that not all roadway segments in the MAG modeling area were counted due to limited resources for this project. As such, the data set should not be considered comprehensive, but rather a representative sampling.

- UCGC counted 775 locations. 200 of these were classification counts. Classification counts refer to traffic counts where the volumes are specific to vehicle classifications. Classification counts for the purpose of this study are split into the 13 Federal Highway Administration classifications. UCGC replaced 16 of the originally requested locations with new locations, after consulting with MAG, when the original locations could not be counted due to construction.

- The latitude and longitude was noted at each location using a handheld GPS unit.

- All the data was graphed (volume versus time) to show the volumes at each location during the course of the day. These graphs are available for each location through the Access database created for this project.

- A spreadsheet was created showing all the count locations, the city of the count location, 24-hour directional volume, and the GPS units for each location. A subset of this spreadsheet, including count locations, the 24-hour directional volumes, and the date that the counting occurred appears as *Appendix A* to this report.

- An Access database was created that allow users to choose a count location and check various information such as the peak hour, the peak hour volume, and graph of all 48-hours, and, where applicable, the classification data.

3.0 KICKOFF MEETING MINUTES

The following are the minutes for the August 30, 2006 kickoff meeting:

Minutes

In general, the meeting went along with the listed agenda. The following outlines the discussions for each agenda item:

1. **Overview of 2006 MAG Regional Traffic Count Survey**
   Mr. Roger Roy opened the meeting by giving a brief history and background of the project.

2. **Project Schedule, including anticipated Count Location Schedule**
   Mike Simpson and Dave Kinnear of United Civil Group presented a schedule showing the when United Civil Group anticipates counting within each city. The logic behind the schedule was also discussed.

3. **General Count Location Information (UCG)**
   Mike Simpson and Dave Kinnear of United Civil Group discussed the results of a site review conducted during the week of August 15th, 2006.

   Count locations along the light rail corridor were discussed. Alternatives included choosing different locations or omitting the 12 or so locations from the study. This will be determined later.

   Mike Simpson indicated that approximately 40 of the 775 locations listed have construction. It was decided to begin the counts and handle the construction on a case by case basis as it is encountered in the field.

4. **City Contact**
   United Civil Group indicated that they had been in contact with the local jurisdictions regarding permits for the work and that none were required.

   United Civil Group indicated that it would be following the traffic control requirements for a mobile operation as shown in the *City of Phoenix Traffic Barricade Manual.*

   It was requested that a master email list of all city, MAG and maintenance (street sweeper) contacts be created and sent out to the attendees. Further, it was decided that the master list would be used weekly to keep all stakeholders apprised of the weeks count locations.

   It was requested the cones be used to help street sweepers see tube locations.

5. **Question/Answer Session**
   A variety of questions were asked regarding Quality Assurance (QA)/Quality Control (QC) procedures, data downloads, field data sheets, types of counters and schedule.

4.0 Quality Assurance (QA) PROCEDURES

UCGC's quality control plan was divided into two areas: exterior and interior quality control. Exterior refers to the placing, calibration, and maintenance of the road tube counters by trained UCGC traffic technicians. Interior quality control refers to the downloading, exporting/importing, development of the structure of data and final output of the data by UCGC staff engineers.

4.1 EXTERIOR QUALITY CONTROL

Every new traffic technician hired by UCGC goes through a two-week training session that covers counter and road tube basics. Some of the road tube basics that are covered during this period include:

- Road tubes need to be of equal length;
- Tubes should be placed a minimum of 300 feet away from a traffic control device to improve accuracy;
- Classification count tubes should be placed using a measured distance of 10 to 16 feet apart for high accuracy; *(See Figure 1.)*
- Tubes need to have the right amount of tension applied approximately 10% stretch;
- Place counter in an area that has constant speed flow; and
- Place the counter in an area where the counter can be locked and secured.

Figure 1: Tube Layout

United Civil Group counters are calibrated annually using a Basicon Model 1111 Calibrator or more often when the counter is responding questionably. The Basicon Model 1111 Calibrator is a precision traffic simulator that generates air pulses similar to the pulses coming from air hoses installed on the street. The Calibrator can be used to verify and certify the operation of all brands of air hose driven counters, speed analyzers, or classifiers. The unit has a two-line display that continually indicates the selected patter, FHWA classification, speed, and accumulated vehicle counts. With its adjustable air pulse output amplitude, air switch operation can be verified over a wide range of pulse amplitudes. This makes it possible to detect air switches that are deteriorating over time, or that get plugged with road debris.

UCGC road tubes are also tested using a Basicon Model 1110 Air Hose Tester. This allows UCGC traffic technicians the ability to check road tubes for obstructions, holes or tears that would decrease the accuracy of the traffic data collection effort.

4.2 INTERIOR QUALITY CONTROL

The quality control and quality assurance was conducted throughout the entire data collection effort. After the data was collected in the field and downloaded into the TM-Win traffic count program, the data was analyzed for a specific time period. An error statistics module was then seen to determine the accuracy of the given location.

Once the data was accepted and exported into an Excel spreadsheet, UCGC staff checked the data and searched for inconsistencies or unusually large variations between time intervals. This was performed by graphing each 48-hour count. Data was also viewed on a roadway link basis to make certain that there was some uniformity along the roadways by direction.

After all the checks were made, any data that was identified as being inconsistent with the overall travel patterns was deleted (provided that at least 24 consecutive hours of quality data still remain after the deletion). If 24 consecutive hours of accurate data was not available, UCGC went back into the field and collected 48 hours of data to replace the faulty data.

4.3 MAG QUALITY CONTROL

MAG staff contributed to the quality control process throughout the collection effort. MAG staff made visits to scheduled count locations to confirm the location and set up of the counter equipment. MAG staff also examined every spreadsheet data file to assure reasonableness of the count data and to find anomalies in the counts. All items in question were referred back to UCGC to be addressed and corrected where needed.

MAG staff produced a draft traffic counts map using the draft data from UCG and also included the traffic counts provided by the MAG member agencies. This draft map was provided to the MAG member agencies for review and comment.

5.0 TRAFFIC COUNTER

5.1 TRAFFIC COUNTER INFORMATION

The counters used for this project are from TimeMark Incorporated. There are two types of counters that were used to collect the traffic data. The first type of counter is the Gamma, which uses one or two tubes to collect data, see *Figure 2. Figure 3* shows how the counter can be secured to prevent it from being stolen. The other type of counter is the Delta, see *Figure 4 (next page).* This counter can use up to four tubes to collect data, depending on the type of data that is needed—whether it is volume, speed, or classification data.

Figure 2:
Gamma Counter

Figure 3:
Secured Counter



Figure 4: Delta Counter

5.2 TRAFFIC COUNTER CALIBRATION

From August 24, 2006 through August 26, 2006, United Civil Group set counters at two permanent Phoenix count locations (#12 – 5660 North Central Avenue, and #22 – 3796 North 24th Street) in order to calibrate the counters. Approximately, 20 counters were set on the same day, at each permanent count location, for 12 hours in order to compare the volume of vehicles to Phoenix's volume count. The results from the calibration test are as shown in *Table 1: Counter Calibration Results (next page).*

It can be seen from the table that 74 of the 82 UCG counters are within 5% of the Phoenix permanent count locations. The eight counters in bold are the counts that were above 5% of the Phoenix permanent count locations, however, these UCG counters are within 5% of each other. These counters were used because they were internally consistent with each other when they varied from the Phoenix permanent counter.

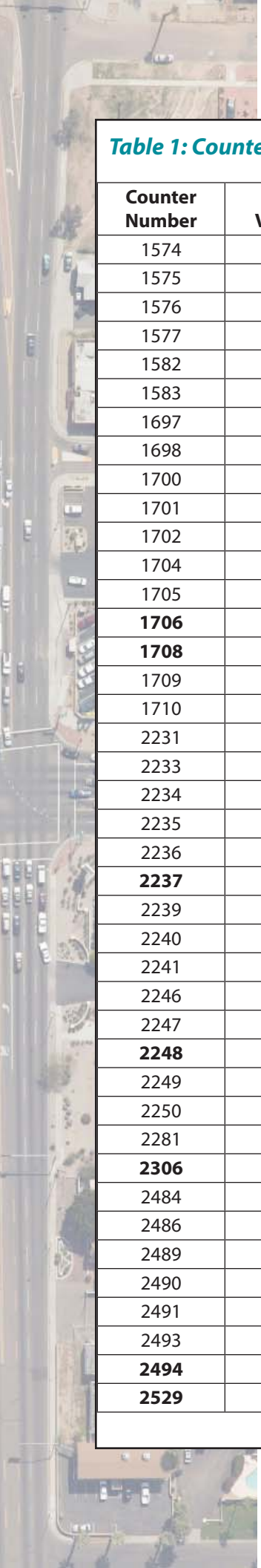

Table 1: Counter Calibration Results

Counter Number	UCG Volume	Phoenix Volume	Percent % Difference
1574	3507	3562	1.5
1575	2756	2645	-4.2
1576	3506	3562	1.6
1577	3698	3713	0.4
1582	3868	3849	-0.5
1583	1553	1561	0.5
1697	2838	2848	0.4
1698	923	938	1.6
1700	3602	3597	-0.1
1701	2765	2645	-4.5
1702	859	861	0.2
1704	3646	3597	-1.4
1705	1381	1411	2.1
1706	**1462**	**1340**	**-9.1**
1708	**1416**	**1340**	**-5.7**
1709	1552	1561	0.6
1710	2735	2645	-3.4
2231	3866	3849	-0.4
2233	3778	3713	-1.8
2234	1556	1561	0.3
2235	2272	2215	-2.6
2236	2778	2645	-5.0
2237	**1488**	**1340**	**-11.0**
2239	2766	2645	-4.6
2240	3498	3562	1.8
2241	2863	2848	-0.5
2246	3640	3597	-1.2
2247	3925	3849	-2.0
2248	**1426**	**1340**	**-6.4**
2249	2237	2215	-1.0
2250	2776	2645	-5.0
2281	1462	1411	-3.6
2306	**1476**	**1340**	**-10.1**
2484	2751	2689	-2.3
2486	1475	1411	-4.5
2489	1481	1411	-4.9
2490	924	938	1.5
2491	1599	1523	-5.0
2493	3877	3849	-0.7
2494	**1456**	**1340**	**-8.7**
2529	**1463**	**1340**	**-9.2**

Counter Number	UCG Volume	Phoenix Volume	Percent % Difference
2617	925	938	1.4
2619	3880	3849	-0.8
2620	862	861	-0.1
2623	2248	2215	-1.5
2624	929	938	1.0
2626	2243	2215	-1.3
2676	1599	1523	-4.9
3186	3905	3849	-1.5
3295	3743	3713	-0.8
4190	2245	2215	-1.4
4243	871	861	-1.2
4244	2903	2848	-1.9
4245	1538	1561	1.5
4246	3631	3597	-0.9
4247	868	861	-0.8
4248	2748	2645	-3.9
4249	1480	1411	-4.8
4250	2756	2645	-4.2
4251	**1430**	**1340**	**-6.7**
4252	3772	3713	-1.6
4265	3668	3597	-2.0
4722	1576	1561	-1.0
4723	2878	2848	-1.1
4724	1535	1561	1.7
4725	1540	1561	1.3
4726	1552	1561	0.6
4727	1533	1561	1.8
4737	1545	1561	1.0
4738	2832	2848	0.6
4739	1538	1561	1.5
4740	1544	1561	1.1
4741	2841	2848	0.2
4742	2831	2848	0.6
4743	1559	1561	0.1
4744	2879	2848	-1.1
4745	3777	3713	-1.7
4746	2891	2848	-1.5
4747	1554	1561	0.4
4748	2841	2848	0.2
4749	1543	1561	1.2
4750	1568	1561	-0.4

6.0 COUNT LOCATIONS

6.1 PROPOSED COUNT LOCATIONS

For this study, there were 775 proposed locations to be counted. Each proposed location that was to be counted was first reviewed to verify that the location could be counted. During the initial review, there were some locations that had roadway construction, but these locations where periodically checked to see if the construction had been completed. If the construction was completed, the roadway was counted. A list of all the locations to be counted are shown in *Appendix A*. In *Appendix B,* there are maps, by city, showing each location that was to be counted.

7.0 TRAFFIC VOLUME REVIEW

After each location was counted, the data was analyzed for 48 hours and exported into a spreadsheet where 24 hours worth data was graphed. The graph was used to verify that the data was good and that it made sense, such as showing peaks and valleys in the appropriate times. The 24-hour volume was then entered into a table so that we could compare the data to other locations on the same roadway. If the data did not seem reasonable, the location that appeared to be incorrect was recounted.

7.1 HISTOGRAM

The following histogram *(Figure 5, page 9)* indicates the range of traffic volumes on arterials included in this study. The histogram shows that daily volumes range from under 1,000 vehicles per day on some arterials to roughly 60 thousand vehicles per day on other arterials. The vehicle counts reach a peak in the twenty to thirty thousand vehicles per day range. For instance, **75** arterials were found to have counts between 27,500 and 30,000 vehicles per day. The number of arterials in the 50,000 plus range drop off significantly. For instance, only **3** arterials were found to have counts between 50,000 and 52,500 vehicles per day.

7.2 TOP 10 DAILY TRAFFIC COUNT LOCATIONS

The *Top 10 Daily Count Locations (Table 2, page 9)* shows a list of the top ten locations that had the highest 24-hour volume of vehicles. The table also shows the volume at these locations from the year 2002. All volumes are raw volumes, and have not been adjusted to reflect average annual typical weekday volumes.

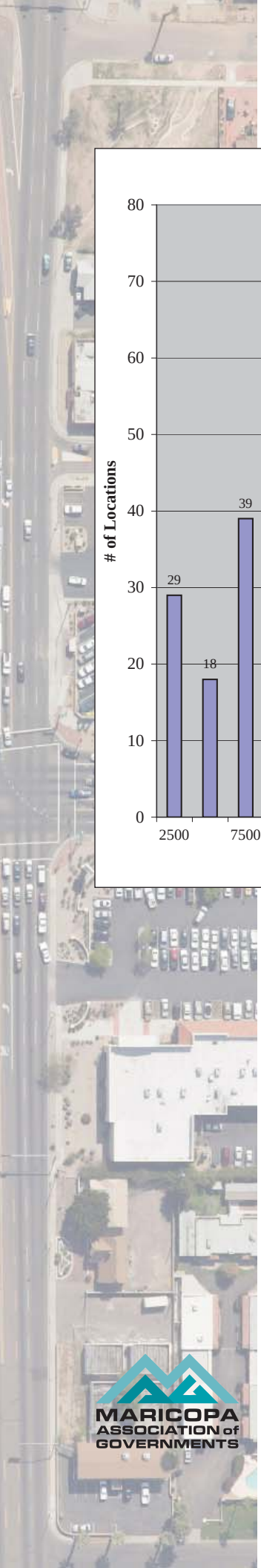

Figure 5: Vehicle Volume Histogram

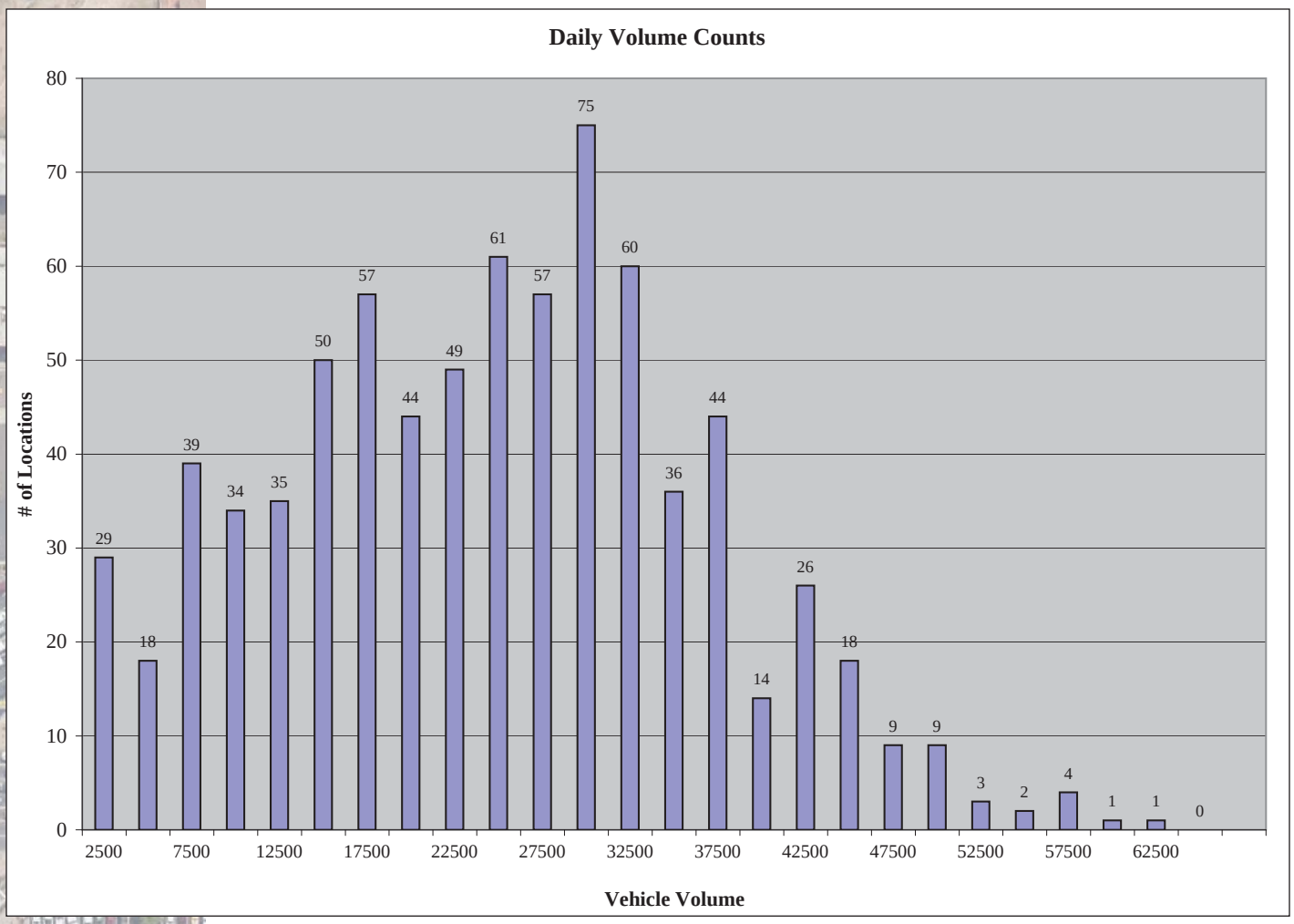

Table 2: Top 10 Daily Count Locations

ID	ON_STREET	SUF	ST_NAME_1	SUF_1	ST_NAME_2	SUF_2	2002 Volume	2006 Volume
440	INDIAN SCHOOL	RD	24TH	AVE	I17		NA	60,411
149	INDIAN SCHOOL	RD	27TH	AVE	I17		57672	59436
31	BELL	RD	R H JOHNSON	BLVD	EL MIRAGE	RD	50858	57488
272	BASELINE	RD	I10		PRIEST	DR	55270	57278
148	INDIAN SCHOOL	RD	35TH	AVE	27TH	AVE	52567	56717
269	BASELINE	RD	24TH	ST	32ND	ST	31109	55751
468	7TH	ST	I10		MCDOWELL	RD	44647	54076
75	SHEA	BLVD	SCOTTSDALE	RD	HAYDEN	RD	52312	54028
560	SCOTTSDALE	RD	CACTUS	RD	THUNDERBIRD	RD	43430	52322
320	CHANDLER	BLVD	40TH	ST	48TH	ST	34830	50371

7.3 VOLUME PATTERNS BY TIME OF DAY

An analysis of the raw count data indicates that the peak AM hour is from 7:15 - 8:15 AM and the peak PM hour is from 4:45 - 5:45 PM. The PM peak hour carries approximately 15 percent more traffic than the AM peak hour. The least traffic may be found between 2:30 - 3:30 AM. The plot below reflects all locations examined in this study.

Figure 6: Traffic Volume by Time of Day

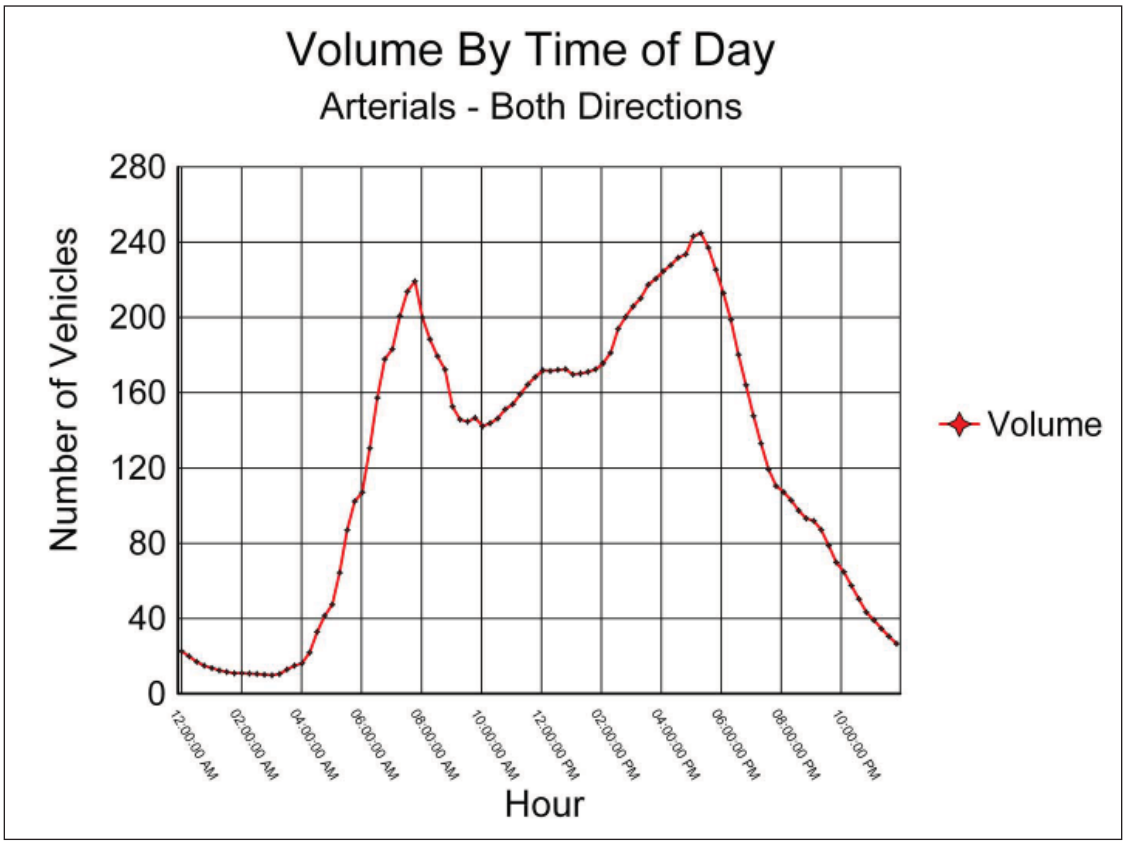

8.0 DATABASE

8.1 DATABASE – SELECTION SCREEN

The 2006/2007 MAG Database is designed to search for any location counted within the *MAG Regional Traffic Volume Study.* Three selections need to be made in order to find a counted location. First, select a city (or select all to view "All" locations counted), then select a street, and finally, select a specific street segment. After selecting a location, volume in 15-minute increments can be viewed, peak hours for any wanted time period can be viewed, vehicle classification in 15-minute increments, if applicable, can be viewed. See *Figure 7, page 11.*

A graph of Volume vs. Time can also be viewed, see *Figure 8, page 11.*

Please note that all counts provided in this database are raw unadjusted data counts. No factoring was done to adjust these counts to an average annual weekday.

Figure 7: 2006/2007 MAG Database – Selection Screen

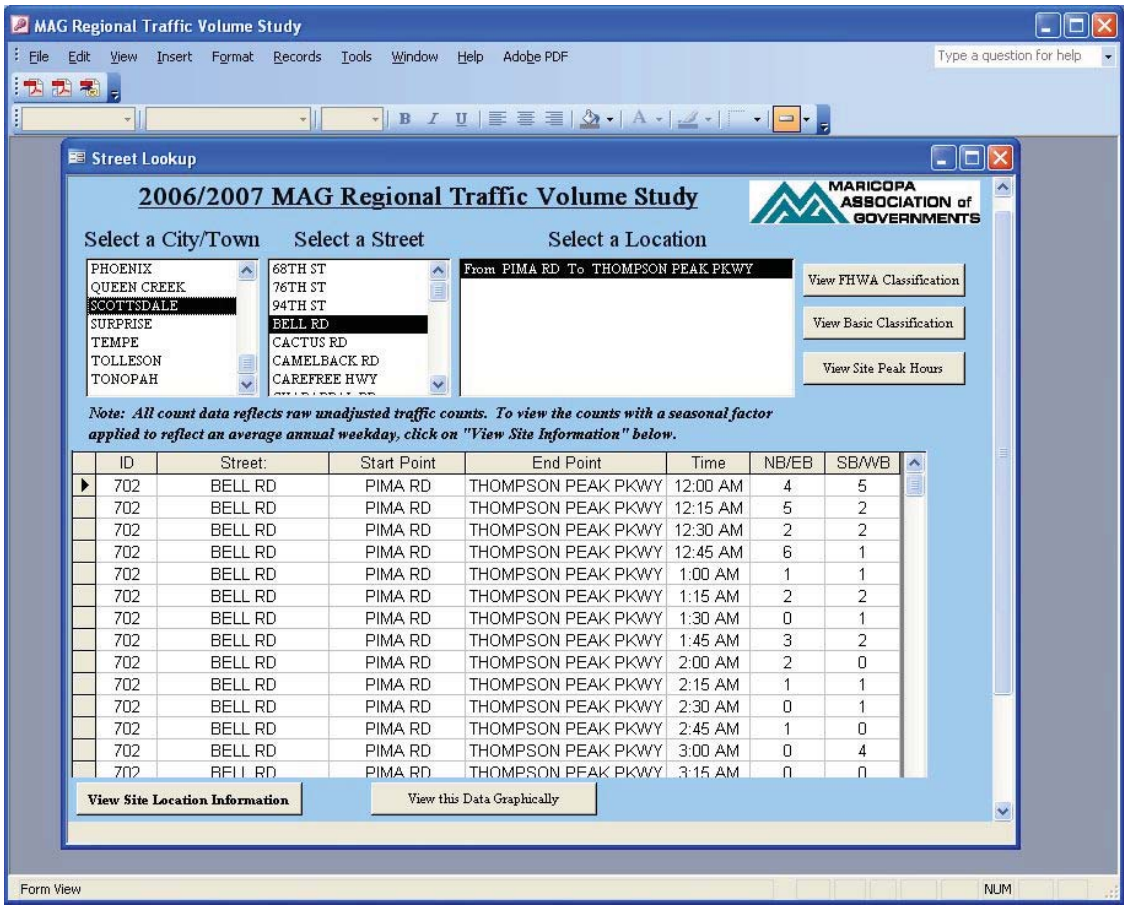

ID	Street:	Start Point	End Point	Time	NB/EB	SB/WB
702	BELL RD	PIMA RD	THOMPSON PEAK PKWY	12:00 AM	4	5
702	BELL RD	PIMA RD	THOMPSON PEAK PKWY	12:15 AM	5	2
702	BELL RD	PIMA RD	THOMPSON PEAK PKWY	12:30 AM	2	2
702	BELL RD	PIMA RD	THOMPSON PEAK PKWY	12:45 AM	6	1
702	BELL RD	PIMA RD	THOMPSON PEAK PKWY	1:00 AM	1	1
702	BELL RD	PIMA RD	THOMPSON PEAK PKWY	1:15 AM	2	2
702	BELL RD	PIMA RD	THOMPSON PEAK PKWY	1:30 AM	0	1
702	BELL RD	PIMA RD	THOMPSON PEAK PKWY	1:45 AM	3	2
702	BELL RD	PIMA RD	THOMPSON PEAK PKWY	2:00 AM	2	0
702	BELL RD	PIMA RD	THOMPSON PEAK PKWY	2:15 AM	1	1
702	BELL RD	PIMA RD	THOMPSON PEAK PKWY	2:30 AM	0	1
702	BELL RD	PIMA RD	THOMPSON PEAK PKWY	2:45 AM	1	0
702	BELL RD	PIMA RD	THOMPSON PEAK PKWY	3:00 AM	0	4
702	BELL RD	PIMA RD	THOMPSON PEAK PKWY	3:15 AM	0	0

Figure 8: 2006/2007 MAG Database – Graph of Volume vs. Time

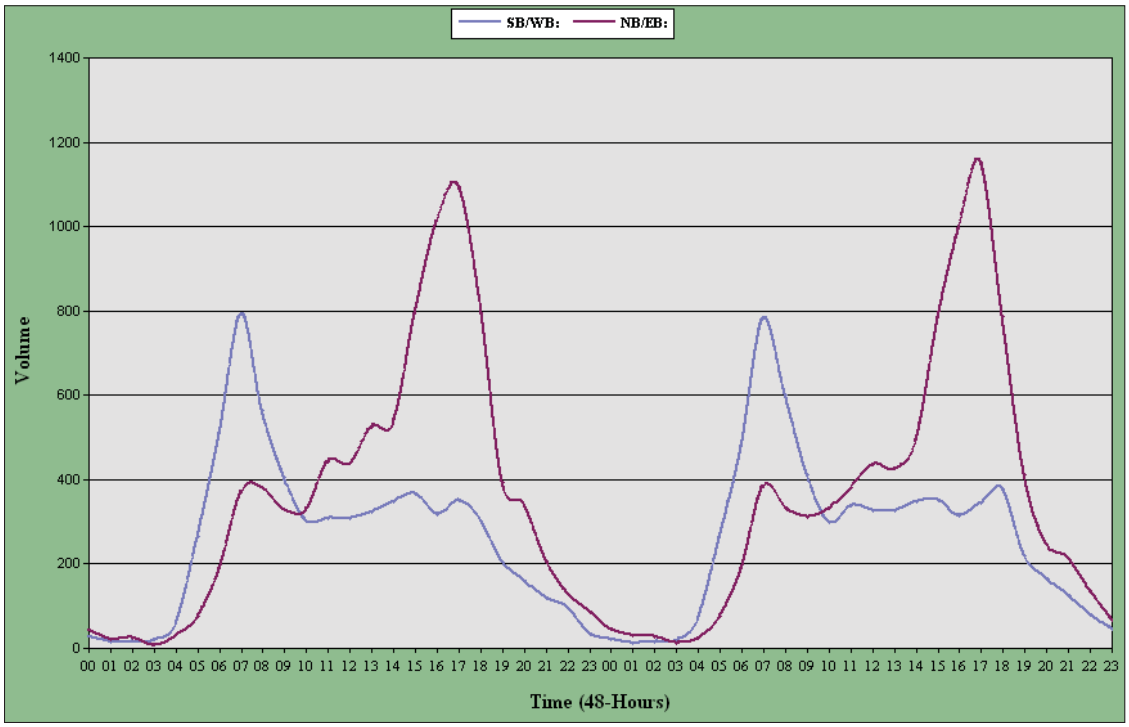

8.2 DATABASE – VIEW INFORMATION SCREEN

To view specific location details, press the View Site Information button, then select the site number. The traffic volume in both directions as well as total daily traffic volume on the count day, AM and PM peak hours, date counted, and the location description can all be viewed. Also in this screen, data can be added from various files. Data from the

Figure 8: 2006/2007 MAG Database – Data Input Screen

Site Location Information:

Site ID: 1
City/Town of: Phoenix
Street Name: CAREFREE HWY
Direction: E/W
From: 16TH ST
To: 24TH ST
Total ADT: 18079
Count Start Date Nb/Eb: 3/27/2007
Nb/Eb ADT: 9832
Count Start Date Sb/Wb: 1/23/2007
Sb/Wb ADT: 8247
Latitude: 33.7990
Longitude: 112.0430
Counter Location: 1400 ft E of 16th

Peak Hour Information:

Nb/Eb	AM Peak Hour Time:	7:00:00 AM	Volume: 1289
	PM Peak Hour Time:	4:30:00 PM	Volume: 544
Sb/Wb	AM Peak Hour Time:	12:00:00 PM	Volume: 516
	PM Peak Hour Time:	5:15:00 PM	Volume: 1026

Calculate Peak Hour

Import Data From Excel

	Northbound/Eastbound			Southbound/Westbound		
Site ID	Date	Time	Volume	Date	Time	Volume
1	3/27/2007	12:00:00 AM	3	1/23/2007	12:00:00 AM	10
1	3/27/2007	12:15:00 AM	8	1/23/2007	12:15:00 AM	12
1	3/27/2007	12:30:00 AM	5	1/23/2007	12:30:00 AM	6
1	3/27/2007	12:45:00 AM	6	1/23/2007	12:45:00 AM	6
1	3/27/2007	1:00:00 AM	2	1/23/2007	1:00:00 AM	0
1	3/27/2007	1:15:00 AM	1	1/23/2007	1:15:00 AM	3
1	3/27/2007	1:30:00 AM	2	1/23/2007	1:30:00 AM	3
1	3/27/2007	1:45:00 AM	6	1/23/2007	1:45:00 AM	3
1	3/27/2007	2:00:00 AM	3	1/23/2007	2:00:00 AM	4
1	3/27/2007	2:15:00 AM	4	1/23/2007	2:15:00 AM	3
1	3/27/2007	2:30:00 AM	2	1/23/2007	2:30:00 AM	2
1	3/27/2007	2:45:00 AM	2	1/23/2007	2:45:00 AM	2
1	3/27/2007	3:00:00 AM	5	1/23/2007	3:00:00 AM	0
1	3/27/2007	3:15:00 AM	4	1/23/2007	3:15:00 AM	5
1	3/27/2007	3:30:00 AM	12	1/23/2007	3:30:00 AM	0
1	3/27/2007	3:45:00 AM	12	1/23/2007	3:45:00 AM	0
1	3/27/2007	4:00:00 AM	12	1/23/2007	4:00:00 AM	3
1	3/27/2007	4:15:00 AM	26	1/23/2007	4:15:00 AM	6
1	3/27/2007	4:30:00 AM	26	1/23/2007	4:30:00 AM	6
1	3/27/2007	4:45:00 AM	42	1/23/2007	4:45:00 AM	5

excel files were imported into the database through several commands and tables. After going through the converting process, the final data input screen, was then saved for use in the MAG database. This process of importing was used for each individual location within the MAG database.

9.0 PROBLEMS ENCOUNTERED

Some of the problems that were encountered and how they were corrected are as follows.

- In the City of Tempe, one counter was stolen, therefore it was reset. This location was counted with no other problems.
- At various locations, the tubes were either unplugged from the counter or the tubes were removed from the street. These locations had to be reset, sometimes more than once, but they were counted successfully.
- At various locations, the counter only collected 24 hours worth of data. This was either due to the counter turning off, the tube coming up off the roadway, or the tube getting a hole in it. If the counter turned off, the battery needed to be charged or replaced. Any tube that was punctured was thrown away and replaced with a new tube. All of these locations were reset to collect 48 hours worth of data.

Appendix A: Count Locations

ID	Street Name	Suffix1	Starting Point	Suffix2	Ending Point	Suffix3	Class	Total ADT	Nb/Eb ADT	Sb/Wb ADT	Count Start Date Nb/Eb	Count Start Date Sb/Wb
1	CAREFREE	HWY	16TH	ST	24TH	ST	X	18079	9832	8247	3/27/2007	1/23/2007
2	CAREFREE	HWY	64TH	ST	SCOTTSDALE	RD		16031	8333	7698	12/12/2006	12/12/2006
3	DYNAMITE	BLVD	CAVE CREEK	RD	TATUM	BLVD		6487	3160	3327	1/23/2007	1/23/2007
4	DYNAMITE	BLVD	64TH	ST	SCOTTSDALE	RD		9391	4623	4768	11/8/2006	11/8/2006
5	HAPPY VALLEY	RD	51ST	AVE	43RD	AVE	X	23113	11051	12062	1/30/2007	3/13/2007
6	HAPPY VALLEY	RD	19TH	AVE	7TH	AVE	X	10248	5305	4943	1/23/2007	1/23/2007
7	HAPPY VALLEY	RD	PIMA	RD	ALMA SCHOOL	RD		2725	1464	1261	11/28/2006	11/28/2006
8	GRAND	AVE	107TH	AVE	99TH	AVE	O	35885	16526	19359	4/3/2007	4/3/2007
9	GRAND	AVE	CAMELBACK	RD	INDIAN SCHOOL	RD	O	29871	14066	15805	4/3/2007	4/10/2007
10	GRAND	AVE	ENCANTO	BLVD	MCDOWELL	RD	X	21031	10259	10772	4/3/2007	4/3/2007
11	PINNACLE PEAK	RD	43RD	AVE	35TH	AVE		26726	13568	13158	4/24/2007	1/24/2007
12	PINNACLE PEAK	RD	(WEST OF)	ST	TATUM	BLVD	O	6805	3077	3728	1/23/2007	1/23/2007
13	PINNACLE PEAK	RD	56TH	ST	64TH	ST		12604	6179	6425	1/23/2007	1/23/2007
14	PINNACLE PEAK	RD	SCOTTSDALE	RD	PIMA	RD		10040	4908	5132	11/8/2006	11/8/2006
15	DEER VALLEY	RD	35TH	AVE	27TH	AVE		16561	8093	8468	4/24/2007	1/24/2007
16	DEER VALLEY	RD	I17		19TH	AVE	X	22038	11214	10824	1/24/2007	1/24/2007
17	DEER VALLEY	RD	7TH	AVE	7TH	ST		13747	6877	6870	1/24/2007	1/24/2007
18	59TH	AVE	I10		MCDOWELL	RD		43961	19632	24329	8/7/2007	8/7/2007
19	BEARDSLEY	RD	CAVE CREEK	RD	32ND	ST	X	8412	4074	4338	1/23/2007	1/23/2007
20	UNION HILLS	DR	83RD	AVE	75TH	AVE		24453	12836	11617	11/14/2006	11/14/2006
21	UNION HILLS	DR	67TH	AVE	59TH	AVE		28493	14133	14360	11/14/2006	11/14/2006
22	UNION HILLS	DR	51ST	AVE	43RD	AVE	X	25859	12761	13098	3/27/2007	3/27/2007
23	UNION HILLS	DR	43RD	AVE	35TH	AVE		29424	14794	14630	1/31/2007	1/31/2007
24	UNION HILLS	DR	35TH	AVE	I17			29028	15910	13118	1/31/2007	1/31/2007
25	UNION HILLS	DR	19TH	AVE	7TH	AVE		23192	13945	9247	1/31/2007	1/30/2007
26	UNION HILLS	DR	7TH	ST	16TH	ST	X	22627	11752	10875	3/27/2007	4/10/2007
27	UNION HILLS	DR	16TH	ST	CAVE CREEK	RD		27495	14100	13395	3/14/2007	1/31/2007
28	UNION HILLS	DR	CAVE CREEK	RD	32ND	ST		27739	13940	13799	2/7/2007	2/7/2007
29	UNION HILLS	DR	32ND	ST	40TH	ST		35000	18917	16083	3/27/2007	4/10/2007
30	BELL	RD	REEMS	RD	BULLARD	AVE	X	30049	15419	14630	12/5/2006	12/5/2006
31	BELL	RD	R H JOHNSON	BLVD	EL MIRAGE	RD		57488	30297	27191	12/5/2006	12/5/2006
32	BELL	RD	67TH	AVE	59TH	AVE	O	34519	18794	15725	3/27/2007	3/27/2007
33	BELL	RD	51ST	AVE	43RD	AVE		39387	20843	18544	1/31/2007	1/31/2007
34	BELL	RD	35TH	AVE	I17			35500	14732	20768	1/31/2007	1/31/2007
35	BELL	RD	19TH	AVE	7TH	AVE		32066	13740	18326	1/30/2007	1/30/2007
36	BELL	RD	7TH	ST	16TH	ST	O	29323	13561	15762	1/30/2007	1/30/2007
37	BELL	RD	CAVE CREEK	RD	32ND	ST		42911	20975	21936	3/14/2007	1/30/2007
38	BELL	RD	40TH	ST	TATUM	BLVD	O	28395	13414	14981	1/31/2007	1/31/2007
39	BELL	RD	TATUM	BLVD	56TH	ST		27343	12198	15145	1/31/2007	1/31/2007
40	BELL	RD	56TH	ST	64TH	ST		34946	17881	17065	3/20/2007	3/20/2007
41	FRANK LLOYD WRIGHT	BLVD	SCOTTSDALE	RD	HAYDEN	RD		43000	23101	19899	11/8/2006	11/8/2006
42	GREENWAY	RD	59TH	AVE	51ST	AVE		23167	10947	12220	11/15/2006	11/15/2006
43	GREENWAY	RD	43RD	AVE	35TH	AVE		27138	13871	13267	1/31/2007	1/31/2007
44	GREENWAY	RD	I17		19TH	AVE		31298	15370	15928	1/31/2007	1/31/2007

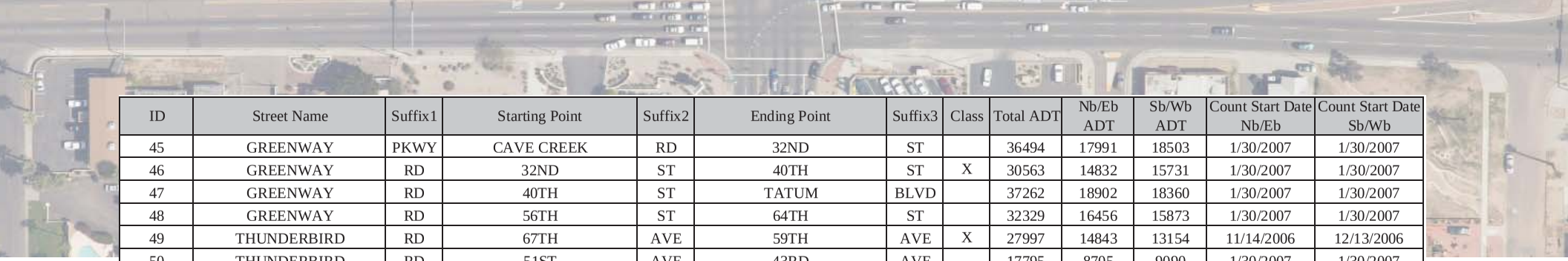

ID	Street Name	Suffix1	Starting Point	Suffix2	Ending Point	Suffix3	Class	Total ADT	Nb/Eb ADT	Sb/Wb ADT	Count Start Date Nb/Eb	Count Start Date Sb/Wb
45	GREENWAY	PKWY	CAVE CREEK	RD	32ND	ST		36494	17991	18503	1/30/2007	1/30/2007
46	GREENWAY	RD	32ND	ST	40TH	ST	X	30563	14832	15731	1/30/2007	1/30/2007
47	GREENWAY	RD	40TH	ST	TATUM	BLVD		37262	18902	18360	1/30/2007	1/30/2007
48	GREENWAY	RD	56TH	ST	64TH	ST		32329	16456	15873	1/30/2007	1/30/2007
49	THUNDERBIRD	RD	67TH	AVE	59TH	AVE	X	27997	14843	13154	11/14/2006	12/13/2006
50	THUNDERBIRD	RD	51ST	AVE	43RD	AVE		17795	8705	9090	1/30/2007	1/30/2007
51	THUNDERBIRD	RD	43RD	AVE	35TH	AVE		50303	22689	27614	1/30/2007	1/30/2007
52	THUNDERBIRD	RD	35TH	AVE	I17			44376	22392	21984	3/13/2007	1/30/2007
53	THUNDERBIRD	RD	19TH	AVE	7TH	AVE		39244	22883	16361	1/30/2007	1/30/2007
54	THUNDERBIRD	RD	7TH	ST	CAVE CREEK	RD	O	23950	9936	14014	2/6/2007	3/13/2007
55	THUNDERBIRD	RD	32ND	ST	40TH	ST		26351	12636	13715	2/6/2007	3/13/2007
56	THUNDERBIRD	RD	40TH	ST	TATUM	BLVD		26766	11990	14776	3/13/2007	2/6/2007
57	THUNDERBIRD	RD	TATUM	BLVD	56TH	ST		23805	11881	11924	4/4/2007	2/6/2007
58	THUNDERBIRD	RD	64TH	ST	SCOTTSDALE	RD	X	16886	8057	8829	3/13/2007	3/27/2007
59	RAINTREE	DR	PIMA	FWY	THOMPSON PK	PKWY		22509	11124	11385	11/8/2006	11/8/2006
60	CACTUS	RD	59TH	AVE	51ST	AVE		29065	14730	14335	11/14/2006	3/13/2007
61	CACTUS	RD	43RD	AVE	35TH	AVE		33054	16226	16828	3/27/2007	2/6/2007
62	CACTUS	RD	35TH	AVE	I17			33162	16485	16677	2/6/2007	2/6/2007
63	CACTUS	RD	I17		19TH	AVE		22238	11121	11117	4/24/2007	4/24/2007
64	CACTUS	RD	24TH	ST	32ND	ST		38825	18527	20298	1/30/2007	1/30/2007
65	CACTUS	RD	40TH	ST	TATUM	BLVD	O	32189	15161	17028	2/6/2007	3/14/2007
66	CACTUS	RD	56TH	ST	64TH	ST		27801	13652	14149	2/6/2007	3/27/2007
67	CACTUS	RD	SCOTTSDALE	RD	HAYDEN	RD		22395	11104	11291	10/31/2006	10/31/2006
68	CACTUS	RD	PIMA	RD	96TH	ST	X	15150	8014	7136	10/31/2006	10/31/2006
69	PEORIA	AVE	59TH	AVE	51ST	AVE		36157	18910	17247	11/14/2006	11/14/2006
70	PEORIA	AVE	43RD	AVE	35TH	AVE	X	31636	16192	15444	4/10/2007	2/7/2007
71	SHEA	BLVD	24TH	ST	32ND	ST		9551	4026	5525	2/7/2007	2/7/2007
72	SHEA	BLVD	32ND	ST	40TH	ST	O	36126	18513	17613	4/24/2007	4/10/2007
73	SHEA	BLVD	40TH	ST	TATUM	BLVD		48172	24385	23787	2/6/2007	2/6/2007
74	SHEA	BLVD	56TH	ST	64TH	ST		48603	24711	23892	2/6/2007	2/6/2007
75	SHEA	BLVD	SCOTTSDALE	RD	HAYDEN	RD		54028	27531	26497	10/31/2006	10/31/2006
76	SHEA	BLVD	PIMA	RD	96TH	ST	O	35364	17216	18148	12/12/2006	12/12/2006
77	SHEA	BLVD	104TH	ST	112TH	ST		41947	21747	20200	10/31/2006	10/31/2006
78	SHEA	BLVD	120TH	ST	128TH	ST		45996	22692	23304	10/31/2006	10/31/2006
79	SHEA	BLVD	142ND	ST	PALISADES BLVD	BLVD		32949	16882	16067	10/31/2006	10/31/2006
80	SHEA	BLVD	SAGUARO	BLVD	BEELINE	HWY	X	19437	9772	9665	11/8/2006	10/25/2006
81	VIA LINDA		96TH	ST	104TH	ST		20688	10882	9806	10/31/2006	10/31/2006
82	OLIVE	AVE	83RD	AVE	75TH	AVE		38113	18862	19251	3/27/2007	3/27/2007
83	OLIVE	AVE	59TH	AVE	51ST	AVE		36573	18223	18350	11/14/2006	11/14/2006
84	DUNLAP	AVE	43RD	AVE	35TH	AVE		41420	20587	20833	2/6/2007	2/6/2007
85	DUNLAP	AVE	I17		19TH	AVE		42619	21462	21157	2/6/2007	2/6/2007
86	DOUBLETREE RANCH	RD	TATUM	BLVD	INVERGORDON	RD		5406	2640	2766	10/25/2006	10/25/2006
87	DOUBLETREE RANCH	RD	INVERGORDON	RD	SCOTTSDALE	RD		7453	3891	3562	10/25/2006	10/25/2006
88	VIA DE VENTURA		BUTLER	DR	HAYDEN	RD		16655	8231	8424	10/31/2006	10/31/2006

ID	Street Name	Suffix1	Starting Point	Suffix2	Ending Point	Suffix3	Class	Total ADT	Nb/Eb ADT	Sb/Wb ADT	Count Start Date Nb/Eb	Count Start Date Sb/Wb
89	NORTHERN	AVE	DYSART	RD	EL MIRAGE	RD		9224	4534	4690	11/29/2006	11/29/2006
90	NORTHERN	AVE	59TH	AVE	51ST	AVE		38517	18513	20004	11/15/2006	11/15/2006
91	NORTHERN	AVE	43RD	AVE	35TH	AVE		40509	19930	20579	3/27/2007	4/10/2007
92	NORTHERN	AVE	35TH	AVE	27TH	AVE		44903	20096	24807	2/6/2007	2/6/2007
93	NORTHERN	AVE	I17		19TH	AVE	X	29148	14214	14934	2/6/2007	2/6/2007
94	NORTHERN	AVE	7TH	AVE	CENTRAL	AVE	X	27504	13587	13917	3/20/2007	2/6/2007
95	NORTHERN	AVE	7TH	ST	12TH	ST		39532	17908	21624	3/20/2007	2/6/2007
96	MCCORMICK	PKWY	SCOTTSDALE	RD	HAYDEN	RD		5629	2864	2765	10/31/2006	10/31/2006
97	GLENDALE	AVE	LITCHFIELD	RD	DYSART	RD		14159	6815	7344	11/14/2006	11/14/2006
98	GLENDALE	AVE	91ST	AVE	83RD	AVE		20223	9787	10436	11/14/2006	11/14/2006
99	GLENDALE	AVE	75TH	AVE	67TH	AVE		17324	9197	8127	11/14/2006	11/14/2006
100	GLENDALE	AVE	59TH	AVE	51ST	AVE	X	18910	9945	8965	3/27/2007	4/10/2007
101	GLENDALE	AVE	43RD	AVE	35TH	AVE		36929	18709	18220	2/6/2007	2/6/2007
102	GLENDALE	AVE	27TH	AVE	I17			32727	22538	10189	3/27/2007	4/10/2007
103	GLENDALE	AVE	I17		19TH	AVE	O	29560	15299	14261	2/6/2007	2/6/2007
104	GLENDALE	AVE	7TH	AVE	CENTRAL	AVE	O	27266	13349	13917	4/24/2007	2/6/2007
105	INDIAN BEND	RD	SCOTTSDALE	RD	HAYDEN	RD		18753	9306	9447	10/31/2006	10/31/2006
106	LINCOLN	DR	(WEST OF)	ST	24TH	ST		47110	22182	24928	2/6/2007	2/6/2007
107	LINCOLN	DR	32ND	ST	40TH	ST	X	24407	11922	12485	4/17/2007	4/17/2007
108	LINCOLN	DR	TATUM	BLVD	56TH	ST		29763	14845	14918	10/25/2006	10/25/2006
109	BETHANY HOME	RD	83RD	AVE	75TH	AVE	X	25061	12331	12730	4/3/2007	4/3/2007
110	BETHANY HOME	RD	67TH	AVE	59TH	AVE		29260	14905	14355	11/14/2006	11/28/2006
111	BETHANY HOME	RD	51ST	AVE	43RD	AVE		28208	13808	14400	11/15/2006	11/15/2006
112	BETHANY HOME	RD	43RD	AVE	35TH	AVE		35088	17193	17895	3/13/2007	2/6/2007
113	BETHANY HOME	RD	35TH	AVE	27TH	AVE		40376	19600	20776	2/6/2007	2/6/2007
114	BETHANY HOME	RD	I17		19TH	AVE		46651	23557	23094	2/6/2007	3/13/2007
115	BETHANY HOME	RD	19TH	AVE	15TH	AVE		48651	23715	24936	2/13/2007	2/13/2007
116	BETHANY HOME	RD	7TH	AVE	CENTRAL	AVE	X	27345	13887	13458	2/13/2007	2/13/2007
117	BETHANY HOME	RD	7TH	ST	12TH	ST		31414	16843	14571	2/13/2007	4/3/2007
118	BETHANY HOME	RD	16TH	ST	SR51		X	26350	13351	12999	3/20/2007	4/17/2007
119	MCDONALD	DR	TATUM	BLVD	INVERGORDON	RD		5515	2751	2764	10/25/2006	10/25/2006
120	MCDONALD	DR	INVERGORDON	RD	SCOTTSDALE	RD		6484	3392	3092	10/25/2006	10/25/2006
121	MCDONALD	DR	HAYDEN	RD	GRANITE REEF	RD		18983	9812	9171	11/1/2006	11/1/2006
122	MISSOURI	AVE	20TH	ST	24TH	ST		15095	8053	7042	4/17/2007	4/17/2007
123	CAMELBACK	RD	115TH	AVE	107TH	AVE		28806	14178	14628	3/27/2007	3/28/2007
124	CAMELBACK	RD	107TH	AVE	99TH	AVE		32670	15829	16841	4/24/2007	2/14/2007
125	CAMELBACK	RD	99TH	AVE	91ST	AVE	X	24193	12476	11717	2/20/2007	2/20/2007
126	CAMELBACK	RD	83RD	AVE	75TH	AVE		32233	16491	15742	2/14/2007	2/14/2007
127	CAMELBACK	RD	67TH	AVE	59TH	AVE		26214	13530	12684	2/14/2007	2/14/2007
128	CAMELBACK	RD	59TH	AVE	51ST	AVE	X	22291	11583	10708	2/13/2007	2/13/2007
129	CAMELBACK	RD	51ST	AVE	43RD	AVE		29161	12723	16438	2/13/2007	2/13/2007
130	CAMELBACK	RD	35TH	AVE	27TH	AVE		38198	19325	18873	2/14/2007	3/13/2007
131	GRAND	AVE	PATTON	AVE	DIXILETA	DR	O	12240	5852	6388	4/3/2007	3/20/2007
132	VAN BUREN	ST	19TH	AVE	15TH	AVE	X	16986	8522	8464	2/14/2007	3/20/2007

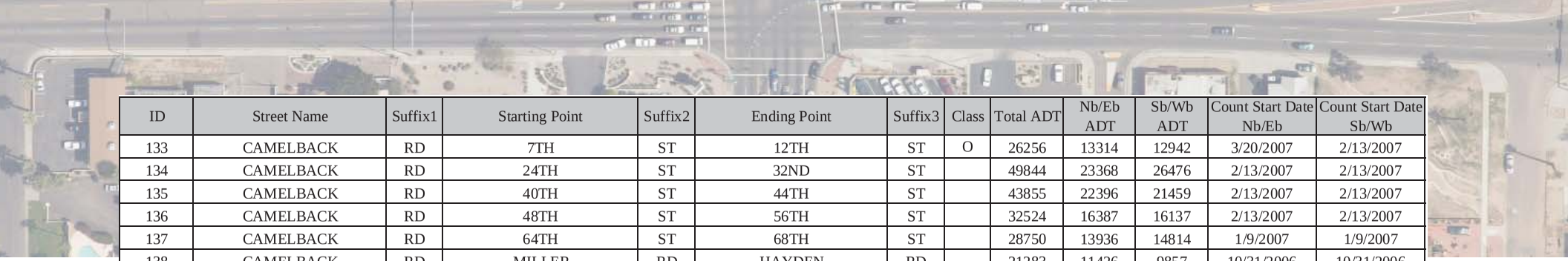

ID	Street Name	Suffix1	Starting Point	Suffix2	Ending Point	Suffix3	Class	Total ADT	Nb/Eb ADT	Sb/Wb ADT	Count Start Date Nb/Eb	Count Start Date Sb/Wb
133	CAMELBACK	RD	7TH	ST	12TH	ST	O	26256	13314	12942	3/20/2007	2/13/2007
134	CAMELBACK	RD	24TH	ST	32ND	ST		49844	23368	26476	2/13/2007	2/13/2007
135	CAMELBACK	RD	40TH	ST	44TH	ST		43855	22396	21459	2/13/2007	2/13/2007
136	CAMELBACK	RD	48TH	ST	56TH	ST		32524	16387	16137	2/13/2007	2/13/2007
137	CAMELBACK	RD	64TH	ST	68TH	ST		28750	13936	14814	1/9/2007	1/9/2007
138	CAMELBACK	RD	MILLER	RD	HAYDEN	RD		21283	11426	9857	10/31/2006	10/31/2006
139	CHAPARRAL	RD	68TH	ST	SCOTTSDALE	RD		4419	2310	2109	11/1/2006	11/1/2006
140	CHAPARRAL	RD	HAYDEN	RD	GRANITE REEF	RD		23254	12955	10299	10/31/2006	10/31/2006
141	HIGHLAND	AVE	A51		20TH	ST		30690	13906	16784	2/13/2007	2/13/2007
142	INDIAN SCHOOL	RD	111TH	AVE	107TH	AVE	X	26173	12943	13230	3/27/2007	3/27/2007
143	INDIAN SCHOOL	RD	99TH	AVE	91ST	AVE		28342	14601	13741	4/3/2007	4/4/2007
144	INDIAN SCHOOL	RD	83RD	AVE	75TH	AVE		34440	17226	17214	4/10/2007	4/10/2007
145	INDIAN SCHOOL	RD	75TH	AVE	67TH	AVE		39305	18942	20363	3/27/2007	2/20/2007
146	INDIAN SCHOOL	RD	67TH	AVE	59TH	AVE		40612	20054	20558	3/20/2007	2/13/2007
147	INDIAN SCHOOL	RD	51ST	AVE	43RD	AVE	O	35254	18192	17062	2/13/2007	2/13/2007
148	INDIAN SCHOOL	RD	35TH	AVE	27TH	AVE		56717	27497	29220	2/13/2007	2/13/2007
149	INDIAN SCHOOL	RD	27TH	AVE	I17			59436	28981	30455	2/13/2007	2/13/2007
150	INDIAN SCHOOL	RD	19TH	AVE	15TH	AVE		45650	23321	22329	2/13/2007	3/13/2007
151	INDIAN SCHOOL	RD	3RD	ST	7TH	ST	X	28841	14247	14594	2/13/2007	2/13/2007
152	INDIAN SCHOOL	RD	52ND	ST	56TH	ST		26876	13959	12917	2/14/2007	2/14/2007
153	INDIAN SCHOOL	RD	56TH	ST	64TH	ST	X	21640	10437	11203	3/27/2007	2/14/2007
154	INDIAN SCHOOL	RD	GRANITE REEF	RD	PIMA	RD		36163	18165	17998	10/31/2006	10/31/2006
155	THOMAS	RD	115TH	AVE	107TH	AVE		6309	2849	3460	12/5/2006	12/5/2006
156	THOMAS	RD	99TH	AVE	91ST	AVE	X	15894	7646	8248	4/24/2007	2/27/2007
157	THOMAS	RD	83RD	AVE	75TH	AVE		33849	18667	15182	1/30/2007	1/30/2007
158	THOMAS	RD	67TH	AVE	59TH	AVE		34035	17533	16502	1/30/2007	3/13/2007
159	THOMAS	RD	51ST	AVE	43RD	AVE		35928	17675	18253	4/10/2007	4/10/2007
160	THOMAS	RD	I17		19TH	AVE		36787	18607	18180	2/20/2007	2/20/2007
161	THOMAS	RD	19TH	AVE	15TH	AVE	X	25988	13032	12956	3/27/2007	2/20/2007
162	THOMAS	RD	7TH	ST	12TH	ST		36120	18028	18092	2/20/2007	2/20/2007
163	THOMAS	RD	16TH	ST	A51			45623	23604	22019	2/20/2007	2/20/2007
164	THOMAS	RD	A51		24TH	ST		43238	23732	19506	3/27/2007	3/27/2007
165	THOMAS	RD	32ND	ST	36TH	ST		41179	21516	19663	2/13/2007	3/20/2007
166	THOMAS	RD	40TH	ST	44TH	ST		40350	20334	20016	2/13/2007	2/13/2007
167	THOMAS	RD	48TH	ST	56TH	ST		31761	16152	15609	2/14/2007	3/20/2007
168	THOMAS	RD	56TH	ST	64TH	ST		28634	14498	14136	1/9/2007	10/31/2006
169	THOMAS	RD	68TH	ST	SCOTTSDALE	RD		32643	16802	15841	10/31/2006	3/27/2007
170	THOMAS	RD	PIMA	RD	92ND	ST		2659	1353	1306	12/12/2006	12/12/2006
171	MCDOWELL	RD	LITCHFIELD	RD	DYSART	RD	X	22388	11614	10774	12/5/2006	2/20/2007
172	MCDOWELL	RD	91ST	AVE	83RD	AVE		16635	8403	8232	3/27/2007	4/17/2007
173	MCDOWELL	RD	83RD	AVE	75TH	AVE		35503	17775	17728	2/27/2007	3/20/2007
174	MCDOWELL	RD	59TH	AVE	51ST	AVE		35225	16696	18529	2/20/2007	3/20/2007
175	MCDOWELL	RD	43RD	AVE	35TH	AVE		32577	14931	17646	2/20/2007	2/20/2007
176	MCDOWELL	RD	35TH	AVE	27TH	AVE		33161	15751	17410	3/20/2007	2/20/2007

ID	Street Name	Suffix1	Starting Point	Suffix2	Ending Point	Suffix3	Class	Total ADT	Nb/Eb ADT	Sb/Wb ADT	Count Start Date Nb/Eb	Count Start Date Sb/Wb
177	MCDOWELL	RD	27TH	AVE	I17		O	23522	10688	12834	4/25/2007	4/25/2007
178	MCDOWELL	RD	3RD	ST	7TH	ST		42470	21122	21348	2/20/2007	2/20/2007
179	MCDOWELL	RD	A51		24TH	ST		35389	17351	18038	2/20/2007	2/20/2007
180	MCDOWELL	RD	24TH	ST	32ND	ST		30619	14241	16378	3/20/2007	3/20/2007
181	MCDOWELL	RD	32ND	ST	36TH	ST		34083	16171	17912	4/3/2007	2/14/2007
182	MCDOWELL	RD	64TH	ST	68TH	ST		14545	7734	6811	10/31/2006	10/31/2006
183	MCDOWELL	RD	HAYDEN	RD	PIMA	RD		16550	8437	8113	10/31/2006	10/31/2006
184	MCDOWELL	RD	STAPLEY	DR	GILBERT	RD		1516	700	816	10/3/2006	10/3/2006
185	LEHI	RD	MESA	DR	STAPLEY	DR	X	1340	638	702	9/19/2006	9/19/2006
186	VAN BUREN	ST	EL MIRAGE	RD	115TH	AVE		17158	8529	8629	12/5/2006	12/5/2006
187	VAN BUREN	ST	99TH	AVE	91ST	AVE		10523	4970	5553	3/20/2007	12/5/2006
188	VAN BUREN	ST	75TH	AVE	67TH	AVE		12561	7059	5502	12/20/2006	12/20/2006
189	VAN BUREN	ST	59TH	AVE	51ST	AVE	O	16649	8474	8175	3/20/2007	1/17/2007
190	VAN BUREN	ST	51ST	AVE	43RD	AVE		25601	12830	12771	1/16/2007	1/16/2007
191	VAN BUREN	ST	43RD	AVE	35TH	AVE		26227	13208	13019	1/16/2007	1/16/2007
192	VAN BUREN	ST	27TH	AVE	I17			28181	15773	12408	1/16/2007	1/16/2007
193	VAN BUREN	ST	16TH	ST	20TH	ST		24627	12068	12559	3/17/2007	3/27/2007
194	VAN BUREN	ST	32ND	ST	40TH	ST	X	18648	9038	9610	1/16/2007	3/20/2007
195	VAN BUREN	ST	52ND	ST	GALVIN	PKWY		21558	11016	10542	3/20/2007	3/20/2007
196	MCKELLIPS	RD	CENTER	ST	MESA	DR		35631	17669	17962	9/19/2006	9/19/2006
197	MCKELLIPS	RD	MESA	DR	STAPLEY	DR		31249	15558	15691	9/19/2006	9/19/2006
198	MCKELLIPS	RD	STAPLEY	DR	GILBERT	RD		24972	12670	12302	9/19/2006	9/19/2006
199	MCKELLIPS	RD	GILBERT	RD	LINDSAY	RD		29284	15061	14223	10/4/2006	10/4/2006
200	MCKELLIPS	RD	LINDSAY	RD	VAL VISTA	DR	O	17835	10593	7242	10/3/2006	10/3/2006
201	MCKELLIPS	RD	GREENFIELD	RD	HIGLEY	RD		20982	11533	9449	10/10/2006	9/26/2006
202	MCKELLIPS	RD	HIGLEY	RD	RECKER	RD		21543	11996	9547	10/3/2006	10/3/2006
203	MCKELLIPS	RD	RECKER	RD	BUSH	HWY	X	16311	8369	7942	11/8/2006	11/8/2006
204	ADAMS	ST	I17		19TH	AVE		5698		5698		1/16/2007
205	WASHINGTON	ST	7TH	AVE	3RD	AVE		9401		9401		1/16/2007
206	43RD	AVE	I10		MCDOWELL	RD		47181	21906	25275	8/7/2007	8/7/2007
207	YUMA	RD	CITRUS	RD	COTTON	LN	X	3086	1436	1650	4/3/2007	4/3/2007
208	35TH	AVE	I10		MCDOWELL	RD		26433	14015	12418	8/15/2007	8/15/2007
209	91ST	AVE	I10		MCDOWELL	RD		24290	12549	11741	8/7/2007	8/7/2007
210	JEFFERSON	ST	I17		19TH	AVE		8541	8541		3/20/2007	
211	JEFFERSON	ST	3RD	AVE	CENTRAL	AVE		13264	13264		1/16/2007	
212	75TH	AVE	I10		MCDOWELL	RD		38663	21094	17569	8/7/2007	8/7/2007
213	BUCKEYE	RD	67TH	AVE	59TH	AVE		24217	12602	11615	12/19/2006	12/19/2006
214	BUCKEYE	RD	51ST	AVE	43RD	AVE	O	21657	11029	10628	3/20/2007	3/20/2007
215	BUCKEYE	RD	43RD	AVE	35TH	AVE		28098	13162	14936	1/9/2007	1/9/2007
216	BUCKEYE	RD	17TH	AVE	7TH	AVE	X	18114	9190	8924	4/3/2007	1/16/2007
217	BUCKEYE	RD	CENTRAL	AVE	7TH	ST		24758	12025	12733	3/20/2007	3/20/2007
218	BUCKEYE	RD	16TH	ST	20TH	ST		24445	11532	12913	1/16/2007	1/16/2007
219	LOST DUTCHMAN	BLVD	IDAHO	RD	TOMAHAWK	RD		1818	959	859	9/6/2006	9/6/2006
220	RIO SALADO	PKWY	HARDY	DR	MILL	AVE		10011	5154	4857	10/17/2006	10/17/2006

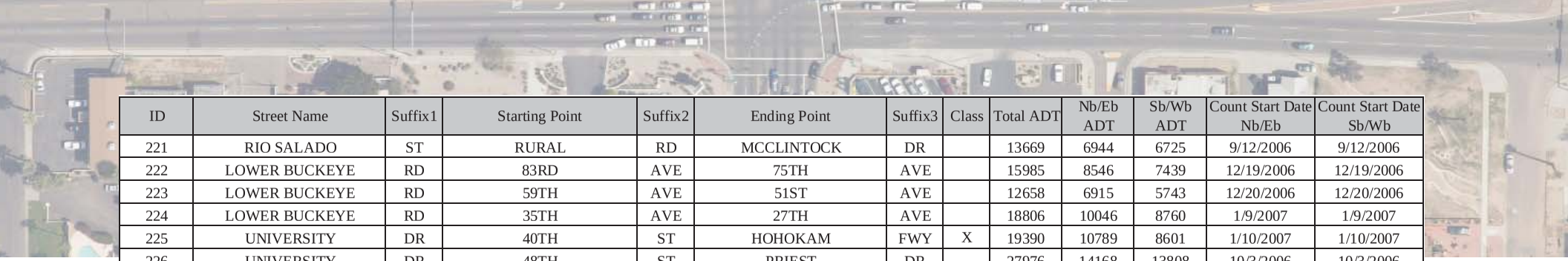

ID	Street Name	Suffix1	Starting Point	Suffix2	Ending Point	Suffix3	Class	Total ADT	Nb/Eb ADT	Sb/Wb ADT	Count Start Date Nb/Eb	Count Start Date Sb/Wb
221	RIO SALADO	ST	RURAL	RD	MCCLINTOCK	DR		13669	6944	6725	9/12/2006	9/12/2006
222	LOWER BUCKEYE	RD	83RD	AVE	75TH	AVE		15985	8546	7439	12/19/2006	12/19/2006
223	LOWER BUCKEYE	RD	59TH	AVE	51ST	AVE		12658	6915	5743	12/20/2006	12/20/2006
224	LOWER BUCKEYE	RD	35TH	AVE	27TH	AVE		18806	10046	8760	1/9/2007	1/9/2007
225	UNIVERSITY	DR	40TH	ST	HOHOKAM	FWY	X	19390	10789	8601	1/10/2007	1/10/2007
226	UNIVERSITY	DR	48TH	ST	PRIEST	DR		27976	14168	13808	10/3/2006	10/3/2006
227	UNIVERSITY	DR	PRIEST	DR	MILL	AVE		29928	14973	14955	9/12/2006	9/12/2006
228	UNIVERSITY	DR	RURAL	RD	MCCLINTOCK	DR		28993	14384	14609	9/12/2006	9/12/2006
229	UNIVERSITY	DR	PRICE	RD	DOBSON	RD		24239	12482	11757	9/12/2006	9/19/2006
230	UNIVERSITY	DR	MESA	DR	STAPLEY	DR		28173	14053	14120	10/17/2006	10/18/2006
231	UNIVERSITY	DR	GILBERT	RD	LINDSAY	RD	O	24962	12178	12784	10/4/2006	10/4/2006
232	UNIVERSITY	DR	VAL VISTA	DR	GREENFIELD	RD		16195	10790	5405	10/3/2006	10/17/2006
233	UNIVERSITY	DR	BUSH	HWY	SOSSAMAN	RD		23794	11724	12070	10/3/2006	10/3/2006
234	UNIVERSITY	DR	HAWES	RD	ELLSWORTH	RD		16567	8197	8370	10/3/2006	10/3/2006
235	SUPERSTITION	BLVD	MERIDIAN	DR	IRONWOOD	DR		10678	5477	5201	10/4/2006	10/4/2006
236	SUPERSTITION	BLVD	IDAHO	RD	APACHE	TRL		1952	923	1029	9/6/2006	9/6/2006
237	APACHE	BLVD	MILL	AVE	RURAL	RD		20592	10360	10232	4/4/2007	4/4/2007
238	67TH	AVE	I10		MCDOWELL	RD		32330	19212	13118	8/7/2007	8/7/2007
239	APACHE	TRL	HAWES	RD	ELLSWORTH	RD		21963	12244	9719	10/4/2006	10/4/2006
240	APACHE	TRL	CRISMON	RD	SIGNAL BUTTE	RD		17721	9707	8014	10/18/2006	9/6/2006
241	APACHE	TRL	MERIDIAN	DR	IRONWOOD	DR	X	15936	8634	7302	4/18/2007	4/18/2007
242	APACHE (SR88)	TRL	SUPERSTITION	BLVD	TOMAHAWK	RD		2275	1137	1138	9/6/2006	9/6/2006
243	OLD WEST	HWY	IDAHO	RD	BROADWAY	RD		14386	7381	7005	9/6/2006	9/6/2006
244	OLD WEST	HWY	TOMAHAWK	RD	GOLDFIELD	RD		6319	3283	3036	9/26/2006	9/12/2006
245	BROADWAY	RD	7TH	AVE	CENTRAL	AVE		24763	12816	11947	1/9/2007	1/9/2007
246	BROADWAY	RD	7TH	ST	16TH	ST		27117	13298	13819	1/9/2007	1/9/2007
247	BROADWAY	RD	24TH	ST	32ND	ST		29873	16803	13070	1/16/2007	1/16/2007
248	BROADWAY	RD	32ND	ST	40TH	ST		32806	20417	12389	12/19/2006	3/27/2007
249	BROADWAY	RD	52ND	ST	PRIEST	DR		42376	22761	19615	10/17/2006	9/26/2006
250	BROADWAY	RD	MILL	AVE	RURAL	RD	O	30471	15376	15095	9/19/2006	10/3/2006
251	BROADWAY	RD	MCCLINTOCK	DR	PRICE	RD		40217	18960	21257	9/12/2006	9/12/2006
252	BROADWAY	RD	DOBSON	RD	ALMA SCHOOL	RD		30287	15177	15110	9/26/2006	9/26/2006
253	BROADWAY	RD	ALMA SCHOOL	RD	COUNTRY CLUB	DR		29535	15058	14477	9/26/2006	9/26/2006
254	BROADWAY	RD	COUNTRY CLUB	DR	MESA	DR		29186	14026	15160	9/26/2006	9/26/2006
255	BROADWAY	RD	STAPLEY	DR	GILBERT	RD		23959	11674	12285	9/26/2006	9/26/2006
256	BROADWAY	RD	LINDSAY	RD	VAL VISTA	DR		22171	10850	11321	11/15/2006	10/17/2006
257	BROADWAY	RD	GREENFIELD	RD	HIGLEY	RD	X	16064	8136	7928	10/3/2006	10/3/2006
258	BROADWAY	RD	SOSSAMAN	RD	HAWES	RD		13015	6719	6296	9/6/2006	9/6/2006
259	SOUTHERN	AVE	67TH	AVE	59TH	AVE		7411	3753	3658	12/19/2006	12/19/2006
260	SOUTHERN	AVE	7TH	AVE	CENTRAL	AVE		25876	13086	12790	1/9/2007	1/9/2007
261	SOUTHERN	AVE	7TH	ST	16TH	ST		28686	14227	14459	4/3/2007	4/3/2007
262	SOUTHERN	AVE	16TH	ST	24TH	ST		26505	14040	12465	12/19/2006	12/19/2006
263	SOUTHERN	AVE	40TH	ST	48TH	ST		28119	15198	12921	12/19/2006	12/19/2006
264	SOUTHERN	AVE	PRIEST	DR	MILL	AVE		36416	17037	19379	4/3/2007	4/3/2007

ID	Street Name	Suffix1	Starting Point	Suffix2	Ending Point	Suffix3	Class	Total ADT	Nb/Eb ADT	Sb/Wb ADT	Count Start Date Nb/Eb	Count Start Date Sb/Wb
265	SOUTHERN	AVE	RURAL	RD	MCCLINTOCK	DR	X	25697	12239	13458	10/17/2006	10/3/2006
266	BELL	RD	I17		19TH	AVE		40752	20247	20505	8/7/2007	8/7/2007
267	BASELINE	RD	59TH	AVE	51ST	AVE		25633	15991	9642	12/19/2006	12/19/2006
268	BASELINE	RD	7TH	AVE	CENTRAL	AVE		37357	18752	18605	1/9/2007	1/9/2007
269	BASELINE	RD	24TH	ST	32ND	ST		55751	27971	27780	3/27/2007	3/27/2007
270	BASELINE	RD	40TH	ST	48TH	ST	O	41601	20392	21209	4/24/2007	4/3/2007
271	BASELINE	RD	48TH	ST	I10			48847	21182	27665	9/19/2006	9/12/2006
272	BASELINE	RD	I10		PRIEST	DR		57278	29020	28258	9/19/2006	9/19/2006
273	BASELINE	RD	PRIEST	DR	HARDY	DR		42944	19762	23182	9/19/2006	9/19/2006
274	BASELINE	RD	HARDY	DR	MILL	AVE		42191	20531	21660	9/6/2006	9/6/2006
275	BASELINE	RD	MILL	AVE	RURAL	RD		35698	17929	17769	9/6/2006	9/6/2006
276	BASELINE	RD	RURAL	RD	MCCLINTOCK	DR		33810	16009	17801	9/5/2006	9/5/2006
277	BASELINE	RD	MCCLINTOCK	DR	PRICE	RD		31598	15779	15819	9/5/2006	9/5/2006
278	BASELINE	RD	DOBSON	RD	ALMA SCHOOL	RD	X	40236	19875	20361	12/19/2006	12/19/2006
279	BASELINE	RD	COUNTRY CLUB	DR	MESA	DR	X	21981	11450	10531	10/17/2006	9/26/2006
280	BASELINE	RD	STAPLEY	DR	GILBERT	RD		37314	20376	16938	9/26/2006	9/26/2006
281	BASELINE	RD	LINDSAY	RD	VAL VISTA	DR		29809	15265	14544	10/17/2006	10/17/2006
282	BASELINE	RD	GREENFIELD	RD	HIGLEY	RD	X	22462	10982	11480	9/26/2006	9/26/2006
283	BASELINE	RD	HAWES	RD	ELLSWORTH	RD		26819	12637	14182	9/26/2006	9/26/2006
284	DOBBINS	RD	51ST	AVE	43RD	AVE		7038	3854	3184	1/9/2007	1/9/2007
285	DOBBINS	RD	23RD	AVE	19TH	AVE		7875	4007	3868	4/17/2007	4/17/2007
286	DOBBINS	RD	CENTRAL	AVE	7TH	ST		8199	4108	4091	12/19/2006	12/19/2006
287	DOBBINS	RD	7TH	ST	16TH	ST	X	7266	3722	3544	12/19/2006	12/19/2006
288	GUADALUPE	RD	56TH	ST	KYRENE	RD		14445	7252	7193	9/6/2006	9/6/2006
289	GUADALUPE	RD	RURAL	RD	MCCLINTOCK	DR	X	19374	9367	10007	9/12/2006	9/19/2006
290	GUADALUPE	RD	MCQUEEN	RD	COOPER	RD		19891	9776	10115	10/17/2006	10/17/2006
291	GUADALUPE	RD	GILBERT	RD	LINDSAY	RD		25423	12233	13190	11/8/2006	10/24/2006
292	GUADALUPE	RD	VAL VISTA	DR	GREENFIELD	RD	X	14929	7435	7494	10/18/2006	10/18/2006
293	GUADALUPE	RD	HIGLEY	RD	RECKER	RD		15594	7746	7848	10/17/2006	10/17/2006
294	ELLIOT	RD	56TH	ST	KYRENE	RD		25147	12924	12223	9/26/2006	9/26/2006
295	ELLIOT	RD	RURAL	RD	MCCLINTOCK	DR		33488	16722	16766	9/19/2006	9/19/2006
296	ELLIOT	RD	PRICE	RD	DOBSON	RD	X	29761	14269	15492	10/11/2006	11/9/2006
297	ELLIOT	RD	ALMA SCHOOL	RD	ARIZONA	AVE		30990	16801	14189	10/24/2006	10/24/2006
298	ELLIOT	RD	MCQUEEN	RD	COOPER	RD		22337	10945	11392	12/12/2006	12/12/2006
299	ELLIOT	RD	GILBERT	RD	LINDSAY	RD		22454	12005	10449	10/24/2006	10/24/2006
300	ELLIOT	RD	VAL VISTA	DR	GREENFIELD	RD		14677	7179	7498	10/18/2006	10/18/2006
301	ELLIOT	RD	HIGLEY	RD	RECKER	RD		7422	3632	3790	10/17/2006	10/17/2006
302	WARNER	RD	PRIEST	DR	KYRENE	RD		33292	15939	17353	9/26/2006	9/26/2006
303	WARNER	RD	RURAL	RD	MCCLINTOCK	DR		30083	15010	15073	9/19/2006	9/19/2006
304	WARNER	RD	PRICE	RD	DOBSON	RD		33921	16040	17881	3/27/2007	10/11/2006
305	WARNER	RD	ALMA SCHOOL	RD	ARIZONA	AVE		30004	15709	14295	12/12/2006	12/12/2006
306	WARNER	RD	MCQUEEN	RD	COOPER	RD	X	20904	10354	10550	12/12/2006	12/12/2006
307	WARNER	RD	GILBERT	RD	LINDSAY	RD		29015	16325	12690	3/27/2007	3/27/2007
308	WARNER	RD	VAL VISTA	DR	GREENFIELD	RD		10583	5626	4957	10/18/2006	10/18/2006

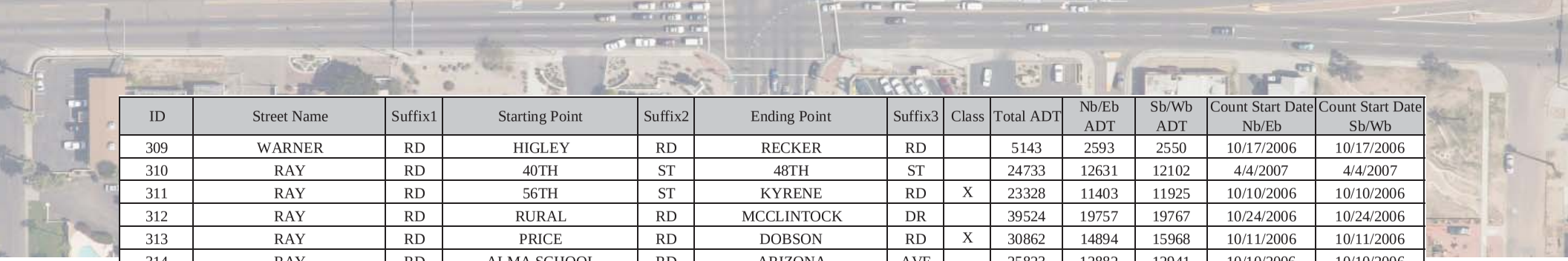

ID	Street Name	Suffix1	Starting Point	Suffix2	Ending Point	Suffix3	Class	Total ADT	Nb/Eb ADT	Sb/Wb ADT	Count Start Date Nb/Eb	Count Start Date Sb/Wb
309	WARNER	RD	HIGLEY	RD	RECKER	RD		5143	2593	2550	10/17/2006	10/17/2006
310	RAY	RD	40TH	ST	48TH	ST		24733	12631	12102	4/4/2007	4/4/2007
311	RAY	RD	56TH	ST	KYRENE	RD	X	23328	11403	11925	10/10/2006	10/10/2006
312	RAY	RD	RURAL	RD	MCCLINTOCK	DR		39524	19757	19767	10/24/2006	10/24/2006
313	RAY	RD	PRICE	RD	DOBSON	RD	X	30862	14894	15968	10/11/2006	10/11/2006
314	RAY	RD	ALMA SCHOOL	RD	ARIZONA	AVE		25823	12882	12941	10/10/2006	10/10/2006
315	RAY	RD	MCQUEEN	RD	COOPER	RD		18704	9159	9545	4/4/2007	4/4/2007
316	RAY	RD	GILBERT	RD	LINDSAY	RD		10594	6651	3943	3/27/2007	10/18/2006
317	RAY	RD	VAL VISTA	DR	GREENFIELD	RD		17228	9597	7631	10/18/2006	10/18/2006
318	RAY	RD	HIGLEY	RD	RECKER	RD		9651	4816	4835	10/18/2006	10/18/2006
319	CHANDLER	BLVD	24TH	ST	32ND	ST		25116	12848	12268	12/19/2006	12/19/2006
320	CHANDLER	BLVD	40TH	ST	48TH	ST		50371	23179	27192	12/19/2006	12/19/2006
321	CHANDLER	BLVD	48TH	ST	I10			49543	20653	28890	12/19/2006	12/19/2006
322	CHANDLER	BLVD	56TH	ST	KYRENE	RD		37410	18409	19001	10/24/2006	10/24/2006
323	CHANDLER	BLVD	RURAL	RD	MCCLINTOCK	DR		31435	15876	15559	10/10/2006	10/10/2006
324	CHANDLER	BLVD	PRICE	RD	DOBSON	RD		17575	9042	8533	10/24/2006	10/24/2006
325	CHANDLER	BLVD	ALMA SCHOOL	RD	ARIZONA	AVE	O	20006	10219	9787	10/10/2006	10/10/2006
326	CHANDLER	BLVD	MCQUEEN	RD	COOPER	RD		17943	8579	9364	10/10/2006	10/10/2006
327	WILLIAMS FIELD	RD	VAL VISTA	DR	GREENFIELD	RD		16023	7957	8066	10/18/2006	10/18/2006
328	WILLIAMS FIELD	RD	RITTENHOUSE	RD	RECKER	RD		9999	4954	5045	10/18/2006	10/18/2006
329	THUNDERBIRD	RD	I17		19TH	AVE		36293	18026	18267	8/7/2007	8/7/2007
330	RITTENHOUSE	RD	SOSSAMAN	RD	HAWES	RD		14631	6965	7666	10/24/2006	10/24/2006
331	GERMANN	RD	DOBSON	RD	ALMA SCHOOL	RD		6742	3537	3205	10/10/2006	10/10/2006
332	GERMANN	RD	COOPER	RD	GILBERT	RD		34980	17927	17053	10/10/2006	10/10/2006
333	GERMANN	RD	LINDSAY	RD	VAL VISTA	DR	O	6807	3290	3517	5/30/2007	5/30/2007
334	QUEEN CREEK	RD	ALMA SCHOOL	RD	ARIZONA	AVE		12961	6748	6213	10/10/2006	10/10/2006
335	CHANDLER HEIGHTS	RD	ALMA SCHOOL	RD	ARIZONA	AVE	O	8120	4234	3886	12/12/2006	11/8/2006
336	BUCKEYE	RD	I17		19TH	AVE		20605	9764	10841	8/7/2007	8/7/2007
337	RIGGS	RD	MCQUEEN	RD	COOPER	RD		27554	12731	14823	10/24/2006	10/24/2006
338	HUNT	HWY	MCQUEEN	RD	COOPER	RD	X	5143	2256	2887	10/24/2006	10/24/2006
339	COTTON	LN	BETHANY HOME	RD	GLENDALE	AVE		5440	2562	2878	11/28/2006	11/28/2006
340	COTTON	LN	PEORIA	AVE	CACTUS	RD	X	6305	2897	3408	4/24/2007	4/24/2007
341	REEMS	RD	PEORIA	AVE	CACTUS	RD		4765	2402	2363	11/28/2006	11/28/2006
342	LITCHFIELD	RD	YUMA	RD	VAN BUREN	ST	O	15616	8255	7361	12/5/2006	12/5/2006
343	LITCHFIELD	RD	THOMAS	RD	INDIAN SCHOOL	RD		30998	16614	14384	1/9/2007	1/9/2007
344	LITCHFIELD	RD	CAMELBACK	RD	CLAREMONT	ST	X	16001	7816	8185	12/5/2006	12/5/2006
345	LITCHFIELD	RD	GREENWAY	RD	BELL	RD		15273	8008	7265	11/29/2006	11/29/2006
346	DYSART	RD	THOMAS	RD	INDIAN SCHOOL	RD		32303	15929	16374	12/5/2006	12/5/2006
347	DYSART	RD	OLIVE	AVE	PEORIA	AVE		9463	4779	4684	12/5/2006	12/5/2006
348	DYSART	RD	CACTUS	RD	WADDELL	RD	X	9307	4574	4733	11/28/2006	11/28/2006
349	EL MIRAGE	RD	CACTUS	RD	WADDELL	RD		10944	5566	5378	1/10/2007	1/10/2007
350	AVONDALE	AVE	BROADWAY	RD	LOWER BUCKEYE	RD	X	5021	2737	2284	12/5/2006	12/5/2006
351	107TH	AVE	MCDOWELL	RD	THOMAS	RD	O	13962	6737	7225	12/5/2006	12/5/2006
352	DEL WEBB	BLVD	TALISMAN	RD	BELL	RD		13162	6219	6943	11/29/2006	11/29/2006

ID	Street Name	Suffix1	Starting Point	Suffix2	Ending Point	Suffix3	Class	Total ADT	Nb/Eb ADT	Sb/Wb ADT	Count Start Date Nb/Eb	Count Start Date Sb/Wb
353	99TH	AVE	LOWER BUCKEYE	RD	BUCKEYE	RD		13095	6710	6385	12/20/2006	12/20/2006
354	91ST	AVE	SOUTHERN	AVE	BROADWAY	RD	X	8537	4608	3929	4/3/2007	4/3/2007
355	91ST	AVE	MCDOWELL	RD	THOMAS	RD		19217	9934	9283	2/20/2007	2/20/2007
356	91ST	AVE	INDIAN SCHOOL	RD	CAMELBACK	RD		12863	6871	5992	2/20/2007	2/20/2007
357	91ST	AVE	GLENDALE	AVE	NORTHERN	AVE		10842	5646	5196	3/21/2007	3/21/2007
358	91ST	AVE	OLIVE	AVE	PEORIA	AVE	X	14145	6810	7335	3/21/2007	3/21/2007
359	91ST	AVE	UNION HILLS	DR	BEARDSLEY	RD		14401	7222	7179	11/28/2006	11/28/2006
360	83RD	AVE	LOWER BUCKEYE	RD	BUCKEYE	RD		16934	7973	8961	12/20/2006	12/20/2006
361	83RD	AVE	BUCKEYE	RD	VAN BUREN	ST		26430	12999	13431	12/5/2006	12/5/2006
362	83RD	AVE	VAN BUREN	ST	I10		X	31196	13873	17323	3/21/2007	1/17/2007
363	83RD	AVE	CAMELBACK	RD	BETHANY HOME	RD	X	19635	9583	10052	11/14/2006	11/14/2006
364	83RD	AVE	GLENDALE	AVE	NORTHERN	AVE		14217	7075	7142	11/14/2006	11/14/2006
365	83RD	AVE	GREENWAY	RD	BELL	RD		25188	14063	11125	3/21/2007	3/21/2007
366	83RD	AVE	UNION HILLS	DR	BEARDSLEY	RD	X	25244	11218	14026	12/12/2006	11/28/2006
367	75TH	AVE	BROADWAY	RD	LOWER BUCKEYE	RD		7806	3553	4253	12/19/2006	12/19/2006
368	75TH	AVE	BUCKEYE	RD	VAN BUREN	ST	O	13672	6290	7382	1/17/2007	1/17/2007
369	75TH	AVE	INDIAN SCHOOL	RD	CAMELBACK	RD		24974	12800	12174	4/24/2007	4/24/2007
370	75TH	AVE	BETHANY HOME	RD	GLENDALE	AVE		17091	8515	8576	11/14/2006	11/14/2006
371	75TH	AVE	THUNDERBIRD	RD	GREENWAY	RD		22554	10923	11631	3/20/2007	11/29/2006
372	75TH	AVE	BELL	RD	UNION HILLS	DR		22511	11115	11396	11/15/2006	11/15/2006
373	75TH	AVE	BEARDSLEY	RD	DEER VALLEY	RD		35425	18085	17340	11/15/2006	11/15/2006
374	67TH	AVE	BUCKEYE	RD	VAN BUREN	ST		22266	10312	11954	12/20/2006	12/20/2006
375	67TH	AVE	INDIAN SCHOOL	RD	CAMELBACK	RD		27277	13313	13964	2/27/2007	2/27/2007
376	67TH	AVE	BETHANY HOME	RD	GLENDALE	AVE		26739	12672	14067	3/21/2007	3/21/2007
377	67TH	AVE	NORTHERN	AVE	OLIVE	AVE	O	20689	10251	10438	11/14/2006	11/28/2006
378	67TH	AVE	PEORIA	AVE	CACTUS	RD	X	22668	11576	11092	4/24/2007	11/28/2006
379	67TH	AVE	CACTUS	RD	THUNDERBIRD	RD		28575	15230	13345	11/28/2006	11/28/2006
380	67TH	AVE	GREENWAY	RD	BELL	RD		32487	17495	14992	11/14/2006	11/14/2006
381	67TH	AVE	UNION HILLS	DR	BEARDSLEY	RD		27917	13517	14400	11/15/2006	11/15/2006
382	67TH	AVE	DEER VALLEY	RD	PINNACLE PEAK	RD		31621	16218	15403	11/14/2006	11/14/2006
383	59TH	AVE	LOWER BUCKEYE	RD	BUCKEYE	RD	X	9547	4648	4899	1/17/2007	1/10/2007
384	59TH	AVE	VAN BUREN	ST	I10			30924	14043	16881	3/2/2007	4/3/2007
385	59TH	AVE	MCDOWELL	RD	THOMAS	RD		36118	18392	17726	2/21/2007	3/20/2007
386	59TH	AVE	THOMAS	RD	INDIAN SCHOOL	RD		38193	18860	19333	2/21/2007	2/21/2007
387	59TH	AVE	INDIAN SCHOOL	RD	CAMELBACK	RD		31747	16595	15152	2/21/2007	3/20/2007
388	59TH	AVE	BETHANY HOME	RD	GLENDALE	AVE		24866	12408	12458	11/28/2006	11/28/2006
389	59TH	AVE	NORTHERN	AVE	OLIVE	AVE	X	21810	9617	12193	11/28/2006	11/28/2006
390	59TH	AVE	PEORIA	AVE	CACTUS	RD		35086	18695	16391	11/14/2006	11/14/2006
391	59TH	AVE	BELL	RD	UNION HILLS	DR		32462	16668	15794	11/15/2006	11/15/2006
392	59TH	AVE	BEARDSLEY	RD	DEER VALLEY	RD	X	20090	9740	10350	11/15/2006	11/15/2006
393	51ST	AVE	BROADWAY	RD	LOWER BUCKEYE	RD		28501	11820	16681	12/20/2006	12/20/2006
394	51ST	AVE	VAN BUREN	ST	I10			49552	25805	23747	1/10/2007	1/10/2007
395	51ST	AVE	I10		MCDOWELL	RD	X	31567	16708	14859	2/27/2007	3/21/2007
396	51ST	AVE	THOMAS	RD	INDIAN SCHOOL	RD		42693	21420	21273	2/21/2007	2/21/2007

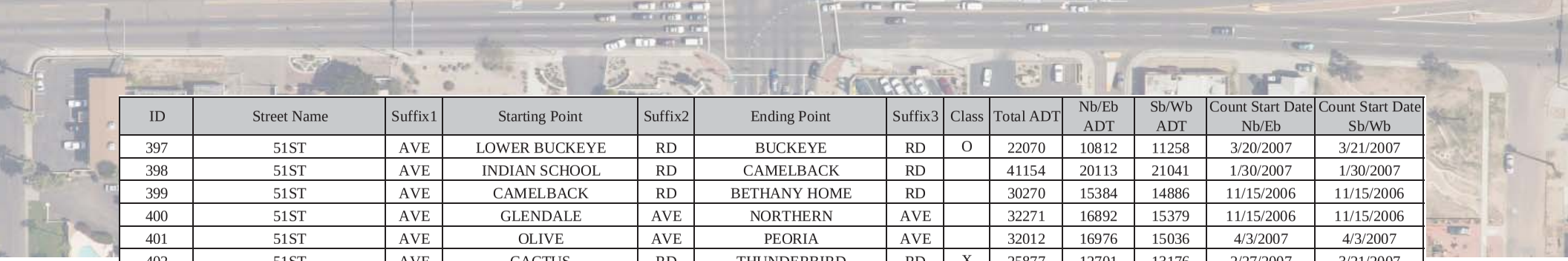

ID	Street Name	Suffix1	Starting Point	Suffix2	Ending Point	Suffix3	Class	Total ADT	Nb/Eb ADT	Sb/Wb ADT	Count Start Date Nb/Eb	Count Start Date Sb/Wb
397	51ST	AVE	LOWER BUCKEYE	RD	BUCKEYE	RD	O	22070	10812	11258	3/20/2007	3/21/2007
398	51ST	AVE	INDIAN SCHOOL	RD	CAMELBACK	RD		41154	20113	21041	1/30/2007	1/30/2007
399	51ST	AVE	CAMELBACK	RD	BETHANY HOME	RD		30270	15384	14886	11/15/2006	11/15/2006
400	51ST	AVE	GLENDALE	AVE	NORTHERN	AVE		32271	16892	15379	11/15/2006	11/15/2006
401	51ST	AVE	OLIVE	AVE	PEORIA	AVE		32012	16976	15036	4/3/2007	4/3/2007
402	51ST	AVE	CACTUS	RD	THUNDERBIRD	RD	X	25877	12701	13176	2/27/2007	3/21/2007
403	51ST	AVE	GREENWAY	RD	BELL	RD		26598	13157	13441	2/27/2007	2/27/2007
404	43RD	AVE	BASELINE	RD	SOUTHERN	AVE		6426	3294	3132	12/19/2006	12/19/2006
405	43RD	AVE	LOWER BUCKEYE	RD	BUCKEYE	RD		5655	2899	2756	12/20/2006	12/20/2006
406	43RD	AVE	VAN BUREN	ST	I10		X	23394	12486	10908	3/21/2007	1/17/2007
407	43RD	AVE	MCDOWELL	RD	THOMAS	RD	X	30866	15608	15258	4/25/2007	4/24/2007
408	43RD	AVE	THOMAS	RD	INDIAN SCHOOL	RD		44815	25079	19736	4/25/2007	4/25/2007
409	43RD	AVE	CAMELBACK	RD	BETHANY HOME	RD		31231	15125	16106	4/3/2007	4/3/2007
410	43RD	AVE	GLENDALE	AVE	NORTHERN	AVE		26006	12172	13834	4/3/2007	3/21/2007
411	43RD	AVE	NORTHERN	AVE	DUNLAP	AVE	X	26657	12127	14530	2/21/2007	2/21/2007
412	43RD	AVE	OLIVE	AVE	PEORIA	AVE		32016	15886	16130	2/21/2007	2/21/2007
413	43RD	AVE	CACTUS	RD	THUNDERBIRD	RD		30063	15935	14128	2/21/2007	4/3/2007
414	43RD	AVE	GREENWAY	RD	BELL	RD	X	19446	9304	10142	2/27/2007	2/27/2007
415	43RD	AVE	BELL	RD	UNION HILLS	DR		20245	10548	9697	2/27/2007	2/27/2007
416	43RD	AVE	UNION HILLS	DR	BEARDSLEY	RD		10646	5284	5362	4/24/2007	4/24/2007
417	35TH	AVE	BROADWAY	RD	LOWER BUCKEYE	RD		20503	10605	9898	4/17/2007	4/17/2007
418	35TH	AVE	BUCKEYE	RD	VAN BUREN	ST		33367	17260	16107	1/16/2007	3/21/2007
419	35TH	AVE	THOMAS	RD	INDIAN SCHOOL	RD		31989	15827	16162	4/25/2007	3/28/2007
420	35TH	AVE	BASELINE	RD	SOUTHERN	AVE	O	7992	3909	4083	1/9/2007	1/9/2007
421	35TH	AVE	BELL	RD	UNION HILLS	DR	O	24545	12720	11825	4/10/2007	4/10/2007
422	35TH	AVE	INDIAN SCHOOL	RD	CAMELBACK	RD		23998	11888	12110	2/27/2007	2/27/2007
423	35TH	AVE	CAMELBACK	RD	BETHANY HOME	RD		29316	14379	14937	2/27/2007	2/27/2007
424	35TH	AVE	BETHANY HOME	RD	GLENDALE	AVE	X	23129	11037	12092	2/28/2007	2/28/2007
425	35TH	AVE	NORTHERN	AVE	DUNLAP	AVE		40974	22678	18296	2/28/2007	2/28/2007
426	35TH	AVE	DUNLAP	AVE	PEORIA	AVE		36806	18545	18261	2/28/2007	2/28/2007
427	35TH	AVE	PEORIA	AVE	CACTUS	RD		33035	16056	16979	2/28/2007	2/28/2007
428	35TH	AVE	THUNDERBIRD	RD	GREENWAY	RD		31307	15041	16266	2/28/2007	2/28/2007
429	35TH	AVE	UNION HILLS	DR	BEARDSLEY	RD		32281	16475	15806	4/3/2007	3/13/2007
430	35TH	AVE	BEARDSLEY	RD	DEER VALLEY	RD		22897	11836	11061	1/24/2007	1/24/2007
431	27TH	AVE	INDIAN SCHOOL	RD	CAMELBACK	RD	X	21507	10560	10947	3/6/2007	3/13/2007
432	27TH	AVE	BUCKEYE	RD	JEFFERSON	ST	O	14932	7711	7221	1/16/2007	1/16/2007
433	27TH	AVE	BETHANY HOME	RD	GLENDALE	AVE		23487	12574	10913	2/28/2007	2/28/2007
434	27TH	AVE	GLENDALE	AVE	NORTHERN	AVE		17234	8987	8247	4/4/2007	4/4/2007
435	19TH	AVE	BASELINE	RD	SOUTHERN	AVE	X	19586	9738	9848	3/6/2007	3/6/2007
436	19TH	AVE	SOUTHERN	AVE	BROADWAY	RD		25433	11282	14151	1/10/2007	1/10/2007
437	19TH	AVE	ENCANTO	BLVD	THOMAS	RD		18758	10016	8742	3/6/2007	3/6/2007
438	19TH	AVE	THOMAS	RD	OSBORN	RD		19161	8637	10524	3/21/2007	2/27/2007
439	VAN BUREN	RD	I17		21ST	AVE		22858	10647	12211	8/7/2007	8/7/2007
440	INDIAN SCHOOL	RD	I17		24TH	AVE		60411	32951	27460	8/7/2007	8/7/2007

ID	Street Name	Suffix1	Starting Point	Suffix2	Ending Point	Suffix3	Class	Total ADT	Nb/Eb ADT	Sb/Wb ADT	Count Start Date Nb/Eb	Count Start Date Sb/Wb
441	19TH	AVE	GLENDALE	AVE	NORTHERN	AVE		28332	14082	14250	2/27/2007	2/27/2007
442	19TH	AVE	NORTHERN	AVE	DUNLAP	AVE		31183	14400	16783	4/3/2007	2/27/2007
443	19TH	AVE	HATCHER	RD	PEORIA	AVE	X	29203	15042	14161	3/20/2007	2/27/2007
444	19TH	AVE	CACTUS	RD	THUNDERBIRD	RD		28030	11210	16820	2/27/2007	3/21/2007
445	19TH	AVE	GREENWAY	RD	BELL	RD		27385	13688	13697	2/28/2007	2/28/2007
446	19TH	AVE	BELL	RD	UNION HILLS	DR		28114	14531	13583	2/28/2007	3/21/2007
447	19TH	AVE	UNION HILLS	DR	BEARDSLEY	RD	X	24851	12788	12063	4/10/2007	4/10/2007
448	19TH	AVE	DEER VALLEY	RD	PINNACLE PEAK	RD		5965	2642	3323	1/24/2007	1/24/2007
449	15TH	AVE	THOMAS	RD	OSBORN	RD	X	8531	4425	4106	5/30/2007	5/30/2007
450	15TH	AVE	BETHANY HOME	RD	MARYLAND	AVE	X	13926	6706	7220	3/27/2007	3/27/2007
451	7TH	AVE	LOWER BUCKEYE	RD	I17		O	22839	11143	11696	1/9/2007	1/9/2007
452	7TH	AVE	GRANT	ST	WASHINGTON	ST		25744	12096	13648	5/30/2007	5/30/2007
453	7TH	AVE	I10		MCDOWELL	RD	O	29546	14596	14950	4/24/2007	4/10/2007
454	7TH	AVE	MARYLAND	AVE	GLENDALE	AVE		24533	11949	12584	2/28/2007	2/28/2007
455	7TH	AVE	GLENDALE	AVE	NORTHERN	AVE	O	14811	8601	6210	2/28/2007	4/10/2007
456	7TH	AVE	UNION HILLS	DR	BEARDSLEY	RD		17608	8653	8955	2/28/2007	3/21/2007
457	CENTRAL	AVE	DOBBINS	RD	BASELINE	RD	X	9244	4720	4524	4/10/2007	4/10/2007
458	CENTRAL	AVE	BROADWAY	RD	LOWER BUCKEYE	RD		10101	5191	4910	4/10/2007	4/10/2007
459	CENTRAL	AVE	LOWER BUCKEYE	RD	BUCKEYE	RD		17133	8210	8923	4/10/2007	1/9/2007
460	MCDOWELL	RD	I17		19TH	AVE		18714	9418	9296	8/14/2007	8/14/2007
461	MILL	AVE	US60		SOUTHERN	AVE		37385	17863	19522	8/15/2007	8/15/2007
462	BUCKEYE	RD	91ST	AVE	83RD	AVE	O	16767	8553	8214	3/6/2007	3/6/2007
463	RURAL	RD	US60		SOUTHERN	RD		48414	24791	23623	8/22/2007	8/22/2007
464	MCCLINTOCK	DR	US60		SOUTHERN	RD		42755	21263	21492	8/14/2007	8/22/2007
465	CENTRAL	AVE	CAMELBACK	RD	MISSOURI	AVE		19213	9230	9983	3/6/2007	4/10/2007
466	CENTRAL	AVE	GLENDALE	AVE	NORTHERN	AVE		17458	7658	9800	3/6/2007	3/6/2007
467	CENTRAL	AVE	DUNLAP	AVE	HATCHER	RD		11123	5652	5471	3/6/2007	3/6/2007
468	7TH	ST	I10		MCDOWELL	RD		54076	28178	25898	3/6/2007	3/6/2007
469	7TH	ST	MCDOWELL	RD	OAK	ST		39050	18711	20339	4/17/2007	3/6/2007
470	7TH	ST	INDIAN SCHOOL	RD	CAMELBACK	RD		46177	23480	22697	4/17/2007	3/6/2007
471	7TH	ST	BUCKEYE	RD	JEFFERSON	ST	O	27759	15887	11872	4/11/2007	1/16/2007
472	7TH	ST	NORTHERN	AVE	DUNLAP	AVE		42502	23846	18656	3/6/2007	3/6/2007
473	7TH	ST	PEORIA	AVE	CACTUS	RD		31771	15948	15823	3/6/2007	4/17/2007
474	7TH	ST	THUNDERBIRD	RD	GREENWAY	PKWY	X	26532	11595	14937	3/6/2007	4/17/2007
475	7TH	ST	GREENWAY	PKWY	BELL	RD		36877	19185	17692	3/6/2007	3/6/2007
476	7TH	ST	BELL	RD	UNION HILLS	DR		36482	20940	15542	3/6/2007	3/6/2007
477	7TH	ST	BEARDSLEY	RD	DEER VALLEY	RD		15375	7428	7947	1/24/2007	1/24/2007
478	16TH	ST	BASELINE	RD	SOUTHERN	AVE		18863	9573	9290	4/10/2007	4/10/2007
479	16TH	ST	BROADWAY	RD	UNIVERSITY	DR	X	24380	12126	12254	1/9/2007	1/9/2007
480	16TH	ST	BUCKEYE	RD	WASHINGTON	ST		30531	15099	15432	4/10/2007	1/16/2007
481	16TH	ST	OAK	ST	THOMAS	RD		32900	17582	15318	3/6/2007	4/10/2007
482	16TH	ST	THOMAS	RD	OSBORN	RD	O	24590	11543	13047	4/17/2007	3/6/2007
483	16TH	ST	MISSOURI	AVE	BETHANY HOME	RD		28634	14505	14129	3/6/2007	3/6/2007
484	24TH	ST	BASELINE	RD	SOUTHERN	AVE		19492	9217	10275	1/9/2007	4/10/2007

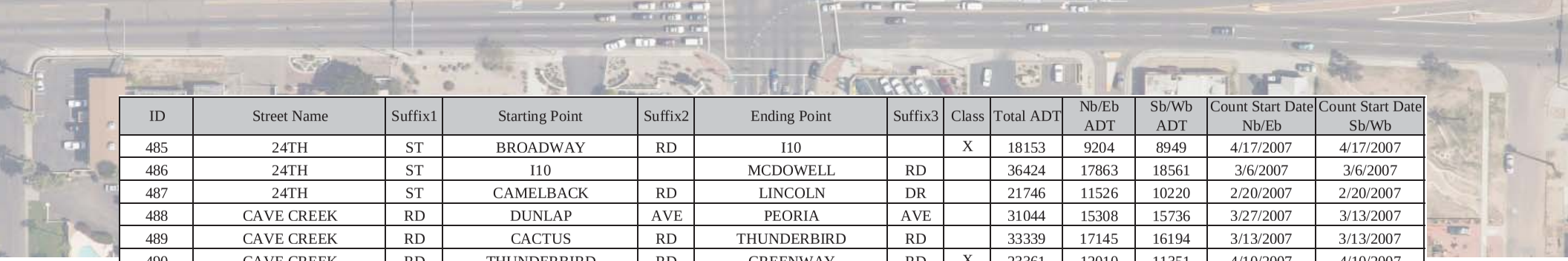

ID	Street Name	Suffix1	Starting Point	Suffix2	Ending Point	Suffix3	Class	Total ADT	Nb/Eb ADT	Sb/Wb ADT	Count Start Date Nb/Eb	Count Start Date Sb/Wb
485	24TH	ST	BROADWAY	RD	I10		X	18153	9204	8949	4/17/2007	4/17/2007
486	24TH	ST	I10		MCDOWELL	RD		36424	17863	18561	3/6/2007	3/6/2007
487	24TH	ST	CAMELBACK	RD	LINCOLN	DR		21746	11526	10220	2/20/2007	2/20/2007
488	CAVE CREEK	RD	DUNLAP	AVE	PEORIA	AVE		31044	15308	15736	3/27/2007	3/13/2007
489	CAVE CREEK	RD	CACTUS	RD	THUNDERBIRD	RD		33339	17145	16194	3/13/2007	3/13/2007
490	CAVE CREEK	RD	THUNDERBIRD	RD	GREENWAY	RD	X	23361	12010	11351	4/10/2007	4/10/2007
491	CAVE CREEK	RD	GREENWAY	RD	BELL	RD		30405	15197	15208	4/17/2007	4/17/2007
492	CAVE CREEK	RD	UNION HILLS	DR	BEARDSLEY	RD		32457	16574	15883	3/13/2007	3/27/2007
493	CAVE CREEK	RD	DEER VALLEY	RD	PINNACLE PEAK	RD		37115	18300	18815	1/23/2007	1/23/2007
494	CAVE CREEK	RD	JOMAX	RD	DYNAMITE	BLVD		28111	13828	14283	1/23/2007	1/23/2007
495	CAVE CREEK	RD	TATUM	BLVD	LONE MOUNTAIN	RD	X	27292	13810	13482	1/23/2007	1/23/2007
496	CAVE CREEK	RD	LONE MOUNTAIN	RD	CAREFREE	HWY		21427	10885	10542	1/23/2007	1/23/2007
497	CAVE CREEK	RD	CAREFREE	HWY	NEW RIVER	RD		16997	8358	8639	10/25/2006	10/25/2006
498	32ND	ST	A202		MCDOWELL	RD		42262	21933	20329	2/20/2007	2/20/2007
499	32ND	ST	THOMAS	RD	OSBORN	RD	O	23805	11883	11922	4/24/2007	4/17/2007
500	32ND	ST	CAMPBELL	AVE	CAMELBACK	RD		25154	13046	12108	2/13/2007	2/13/2007
501	32ND	ST	CAMELBACK	RD	MCDONALD	DR		22547	11895	10652	4/10/2007	4/10/2007
502	32ND	ST	CACTUS	RD	THUNDERBIRD	RD	O	16897	7713	9184	4/10/2007	4/24/2007
503	32ND	ST	GREENWAY	RD	BELL	RD		23254	11190	12064	3/6/2007	4/24/2007
504	32ND	ST	UNION HILLS	DR	BEARDSLEY	RD		19345	10078	9267	3/13/2007	3/13/2007
505	40TH	ST	BASELINE	RD	SOUTHERN	AVE		15142	7850	7292	12/20/2006	12/19/2006
506	40TH	ST	SOUTHERN	AVE	BROADWAY	RD		20982	10280	10702	1/9/2007	12/19/2006
507	40TH	ST	MCDOWELL	RD	THOMAS	RD	X	16209	7860	8349	3/6/2007	3/6/2007
508	40TH	ST	CACTUS	RD	THUNDERBIRD	RD		8539	4330	4209	3/14/2007	3/13/2007
509	40TH	ST	THUNDERBIRD	RD	GREENWAY	RD		16572	7986	8586	3/28/2007	3/13/2007
510	40TH	ST	BELL	RD	UNION HILLS	DR	X	10650	5811	4839	3/13/2007	3/13/2007
511	40TH	ST	VAN BUREN	ST	A202		O	14041	6837	7204	1/16/2007	1/16/2007
512	44TH	ST	THOMAS	RD	INDIAN SCHOOL	RD		40456	21085	19371	4/10/2007	3/13/2007
513	44TH	ST	A202		MCDOWELL	RD	O	26772	14125	12647	1/16/2007	1/16/2007
514	44TH	ST	CAMELBACK	RD	MCDONALD	DR		29076	14743	14333	3/13/2007	3/13/2007
515	48TH	ST	CHANDLER	BLVD	RAY	RD		25110	12936	12174	12/19/2006	12/19/2006
516	48TH	ST	ELLIOT	RD	GUADALUPE	RD		21170	10485	10685	12/19/2006	12/19/2006
517	48TH	ST	GUADALUPE	RD	BASELINE	RD		21791	10970	10821	12/19/2006	12/19/2006
518	48TH	ST	SOUTHERN	AVE	BROADWAY	RD	O	24352	12919	11433	1/9/2007	1/9/2007
519	TATUM	BLVD	LINCOLN	DR	MOCKINGBIRD	LN		15191	7616	7575	10/25/2006	10/25/2006
520	TATUM	BLVD	SHEA	BLVD	CACTUS	RD		37344	18544	18800	3/13/2007	3/13/2007
521	TATUM	BLVD	THUNDERBIRD	RD	GREENWAY	RD	O	28190	14331	13859	4/10/2007	4/17/2007
522	TATUM	BLVD	BELL	RD	UNION HILLS	DR		34178	17821	16357	3/13/2007	3/28/2007
523	MARICOPA	RD	RIGGS	RD	I10			11207	5880	5327	10/11/2006	10/11/2006
524	56TH	ST	CHANDLER	BLVD	RAY	RD		13332	6970	6362	10/10/2006	10/10/2006
525	56TH	ST	ELLIOT	RD	GUADALUPE	RD	O	12562	6220	6342	9/26/2006	9/26/2006
526	PRIEST	DR	BASELINE	RD	SOUTHERN	AVE		41201	19393	21808	9/12/2006	10/4/2006
527	PRIEST	DR	BROADWAY	RD	UNIVERSITY	DR		29082	13624	15458	9/12/2006	9/12/2006
528	PRIEST	DR	RIO SALADO	PKWY	WASHINGTON	ST		43893	20610	23283	9/12/2006	9/26/2006

ID	Street Name	Suffix1	Starting Point	Suffix2	Ending Point	Suffix3	Class	Total ADT	Nb/Eb ADT	Sb/Wb ADT	Count Start Date Nb/Eb	Count Start Date Sb/Wb
529	56TH	ST	INDIAN SCHOOL	RD	CAMELBACK	RD		11760	5773	5987	3/6/2007	3/6/2007
530	56TH	ST	SHEA	BLVD	CACTUS	RD		12790	5907	6883	3/6/2007	3/6/2007
531	56TH	ST	CACTUS	RD	THUNDERBIRD	RD		13772	6619	7153	3/6/2007	3/28/2007
532	56TH	ST	GREENWAY	RD	BELL	RD	X	15757	8098	7659	4/10/2007	4/10/2007
533	HARDY	DR	BASELINE	RD	SOUTHERN	AVE		12705	6399	6306	9/6/2006	9/6/2006
534	HARDY	DR	SOUTHERN	AVE	BROADWAY	RD		14648	7108	7540	9/6/2006	9/6/2006
535	HARDY	DR	UNIVERSITY	DR	5TH	ST		8109	4012	4097	9/12/2006	9/12/2006
536	KYRENE	RD	CHANDLER	BLVD	RAY	RD		18640	8940	9700	10/10/2006	10/10/2006
537	KYRENE	RD	WARNER	RD	ELLIOT	RD	X	18792	9969	8823	9/19/2006	9/19/2006
538	KYRENE	RD	GUADALUPE	RD	BASELINE	RD		25586	11425	14161	9/6/2006	9/6/2006
539	64TH	ST	MCDOWELL	RD	THOMAS	RD	X	15296	7493	7803	4/17/2007	4/10/2007
540	INVERGORDON	RD	CHAPARRAL	RD	MCDONALD	DR	X	7640	3802	3838	10/25/2006	10/25/2006
541	INVERGORDON	RD	DOUBLETREE RANCH	RD	SHEA	BLVD	X	5872	2846	3026	11/8/2006	11/8/2006
542	64TH	ST	CACTUS	RD	THUNDERBIRD	RD		11414	5913	5501	3/6/2007	3/6/2007
543	64TH	ST	GREENWAY	RD	BELL	RD		12433	5730	6703	3/6/2007	3/6/2007
544	MILL	AVE	BASELINE	RD	US60			28720	13929	14791	9/19/2006	9/19/2006
545	MILL	AVE	SOUTHERN	AVE	BROADWAY	RD		30625	15377	15248	10/3/2006	9/19/2006
546	MILL	AVE	APACHE	BLVD	UNIVERSITY	DR		32610	15890	16720	9/19/2006	9/19/2006
547	MILL	AVE	UNIVERSITY	DR	CURRY	RD	O	14090	7243	6847	9/19/2006	9/19/2006
548	68TH	ST	THOMAS	RD	OSBORN	RD		14379	6806	7573	10/31/2006	10/31/2006
549	MOCKINGBIRD	LN	LINCOLN	DR	NORTHERN	AVE		8223	3995	4228	4/17/2007	4/17/2007
550	RURAL	RD	RAY	RD	WARNER	RD		20834	10827	10007	10/3/2006	9/19/2006
551	RURAL	RD	ELLIOT	RD	GUADALUPE	RD		27750	14396	13354	9/19/2006	9/19/2006
552	RURAL	RD	GUADALUPE	RD	BASELINE	RD		34346	17264	17082	9/19/2006	9/12/2006
553	RURAL	RD	BASELINE	RD	US60			43525	22701	20824	9/19/2006	9/19/2006
554	RURAL	RD	SOUTHERN	AVE	BROADWAY	RD		44817	22911	21906	10/3/2006	9/19/2006
555	RURAL	RD	APACHE	BLVD	UNIVERSITY	DR	X	28369	16202	12167	9/19/2006	9/19/2006
556	SCOTTSDALE	RD	1ST	ST	CURRY	RD	X	34796	17769	17027	10/3/2006	10/3/2006
557	SCOTTSDALE	RD	MCDONALD	DR	LINCOLN	DR		49865	25199	24666	2/27/2007	2/27/2007
558	SCOTTSDALE	RD	INDIAN BEND	RD	MCCORMICK	PKWY		45815	21991	23824	10/31/2006	10/31/2006
559	SCOTTSDALE	RD	DOUBLETREE RANCH	RD	SHEA	BLVD	X	29539	13069	16470	10/31/2006	10/31/2006
560	SCOTTSDALE	RD	CACTUS	RD	THUNDERBIRD	RD		52322	23753	28569	4/10/2007	4/10/2007
561	SCOTTSDALE	RD	GREENWAY	RD	FRANK LLOYD WRIGHT	BLVD	X	31088	16283	14805	12/13/2006	11/7/2006
562	SCOTTSDALE	RD	UNION HILLS	DR	PINNACLE PEAK	RD		39593	20726	18867	11/28/2006	11/28/2006
563	SCOTTSDALE	RD	PINNACLE PEAK	RD	HAPPY VALLEY	RD	X	33324	17256	16068	11/8/2006	11/8/2006
564	SCOTTSDALE	RD	DIXILETA	DR	LONE MOUNTAIN	RD		28290	14377	13913	11/8/2006	11/8/2006
565	76TH	ST	MCDOWELL	RD	THOMAS	RD		13201	6143	7058	10/31/2006	10/31/2006
566	MILLER	RD	OSBORN	RD	INDIAN SCHOOL	RD	X	12430	6529	5901	11/28/2006	11/28/2006
567	MCCLINTOCK	DR	RAY	RD	WARNER	RD	X	19714	10142	9572	9/19/2006	9/19/2006
568	MCCLINTOCK	DR	ELLIOT	RD	GUADALUPE	RD		31714	15758	15956	9/12/2006	10/17/2006
569	MCCLINTOCK	DR	BASELINE	RD	US60			40683	19743	20940	9/19/2006	9/19/2006
570	MCCLINTOCK	DR	SOUTHERN	AVE	BROADWAY	RD		33865	16144	17721	9/12/2006	9/12/2006
571	HAYDEN	RD	MCKELLIPS	RD	MCDOWELL	RD	O	20787	9712	11075	10/31/2006	10/31/2006
572	HAYDEN	RD	OSBORN	RD	INDIAN SCHOOL	RD		35499	17378	18121	10/31/2006	12/12/2006

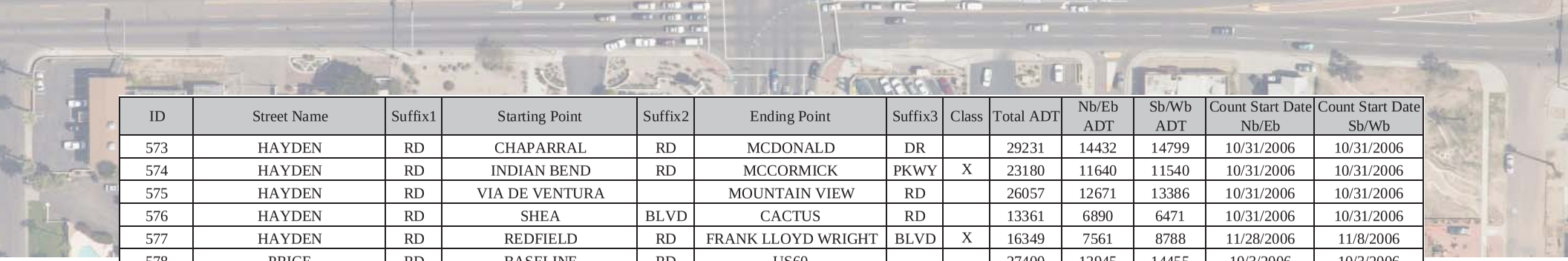

ID	Street Name	Suffix1	Starting Point	Suffix2	Ending Point	Suffix3	Class	Total ADT	Nb/Eb ADT	Sb/Wb ADT	Count Start Date Nb/Eb	Count Start Date Sb/Wb
573	HAYDEN	RD	CHAPARRAL	RD	MCDONALD	DR		29231	14432	14799	10/31/2006	10/31/2006
574	HAYDEN	RD	INDIAN BEND	RD	MCCORMICK	PKWY	X	23180	11640	11540	10/31/2006	10/31/2006
575	HAYDEN	RD	VIA DE VENTURA		MOUNTAIN VIEW	RD		26057	12671	13386	10/31/2006	10/31/2006
576	HAYDEN	RD	SHEA	BLVD	CACTUS	RD		13361	6890	6471	10/31/2006	10/31/2006
577	HAYDEN	RD	REDFIELD	RD	FRANK LLOYD WRIGHT	BLVD	X	16349	7561	8788	11/28/2006	11/8/2006
578	PRICE	RD	BASELINE	RD	US60			27400	12945	14455	10/3/2006	10/3/2006
579	PIMA	RD	MCDONALD	DR	INDIAN BEND	RD	O	14024	5946	8078	10/31/2006	12/12/2006
580	PIMA	RD	HAPPY VALLEY	RD	DIXILETA	DR		21653	11022	10631	11/8/2006	11/8/2006
581	PIMA	RD	LONE MOUNTAIN	RD	CAVE CREEK	RD		14433	7118	7315	11/8/2006	11/8/2006
582	DOBSON	RD	GERMANN	RD	PECOS	RD		16147	8299	7848	10/10/2006	10/10/2006
583	DOBSON	RD	CHANDLER	BLVD	RAY	RD		25727	13412	12315	10/11/2006	10/11/2006
584	DOBSON	RD	WARNER	RD	ELLIOT	RD		23429	12052	11377	10/11/2006	10/11/2006
585	DOBSON	RD	UNIVERSITY	DR	8TH	ST		17110	8444	8666	9/19/2006	9/19/2006
586	ALMA SCHOOL	RD	OCOTILLO	RD	QUEEN CREEK	RD		22739	10632	12107	10/10/2006	10/10/2006
587	ALMA SCHOOL	RD	GERMANN	RD	PECOS	RD	X	35235	17020	18215	10/24/2006	1/17/2007
588	ALMA SCHOOL	RD	CHANDLER	BLVD	RAY	RD		29708	14529	15179	10/10/2006	10/10/2006
589	ALMA SCHOOL	RD	WARNER	RD	ELLIOT	RD		33148	16681	16467	10/24/2006	10/11/2006
590	ALMA SCHOOL	RD	GUADALUPE	RD	BASELINE	RD		41474	21135	20339	10/3/2006	10/3/2006
591	ARIZONA	AVE	RIGGS	RD	CHANDLER HEIGHTS	RD		21533	11287	10246	10/10/2006	10/10/2006
592	ARIZONA	AVE	OCOTILLO	RD	QUEEN CREEK	RD		30634	14942	15692	10/10/2006	10/10/2006
593	ARIZONA	AVE	GERMANN	RD	PECOS	RD	X	33604	16171	17433	10/10/2006	10/10/2006
594	ARIZONA	AVE	CHANDLER	BLVD	RAY	RD		29850	15470	14380	10/10/2006	10/10/2006
595	ARIZONA	AVE	WARNER	RD	ELLIOT	RD	O	27363	14094	13269	12/12/2006	11/8/2006
596	ARIZONA	AVE	GUADALUPE	RD	BASELINE	RD		42829	21296	21533	12/12/2006	12/12/2006
597	COUNTRY CLUB	DR	MCKELLIPS	RD	MCDOWELL	RD	X	18133	7543	10590	10/4/2006	10/4/2006
598	MCQUEEN	RD	RIGGS	RD	CHANDLER HEIGHTS	RD		10202	4875	5327	10/10/2006	10/10/2006
599	MCQUEEN	RD	OCOTILLO	RD	QUEEN CREEK	RD	X	16401	8469	7932	10/10/2006	10/10/2006
600	MCQUEEN	RD	GERMANN	RD	PECOS	RD		11707	5949	5758	10/10/2006	10/10/2006
601	MCQUEEN	RD	CHANDLER	BLVD	RAY	RD		22556	11330	11226	10/10/2006	10/10/2006
602	MCQUEEN	RD	WARNER	RD	ELLIOT	RD		26096	12346	13750	12/12/2006	12/12/2006
603	MCQUEEN	RD	GUADALUPE	RD	BASELINE	RD		36432	17928	18504	1/10/2007	1/10/2007
604	MESA	DR	US60		SOUTHERN	AVE		36254	17926	18328	9/19/2006	9/19/2006
605	MESA	DR	BROADWAY	RD	MAIN	ST		29784	14840	14944	9/19/2006	9/19/2006
606	MESA	DR	UNIVERSITY	DR	BROWN	RD		19181	9496	9685	9/19/2006	9/19/2006
607	MESA	DR	MCKELLIPS	RD	MCDOWELL	RD		2577	1297	1280	9/19/2006	9/19/2006
608	COOPER	RD	RIGGS	RD	CHANDLER HEIGHTS	RD		4294	2270	2024	10/10/2006	10/10/2006
609	COOPER	RD	PECOS	RD	CHANDLER	BLVD		16522	7882	8640	10/10/2006	10/10/2006
610	COOPER	RD	RAY	RD	WARNER	RD	X	22147	10916	11231	11/28/2006	11/28/2006
611	COOPER	RD	ELLIOT	RD	GUADALUPE	RD		31280	15533	15747	12/12/2006	12/12/2006
612	GILBERT	RD	RIGGS	RD	CHANDLER HEIGHTS	RD		14254	6833	7421	10/10/2006	10/10/2006
613	GILBERT	RD	OCOTILLO	RD	QUEEN CREEK	RD		26997	12944	14053	4/24/2007	4/17/2007
614	GILBERT	RD	GERMANN	RD	PECOS	RD	X	23075	11793	11282	10/10/2006	10/10/2006
615	GILBERT	RD	CHANDLER	BLVD	RAY	RD		24211	10912	13299	10/10/2006	10/10/2006
616	GILBERT	RD	WARNER	RD	ELLIOT	RD		28493	14603	13890	12/12/2006	12/12/2006

ID	Street Name	Suffix1	Starting Point	Suffix2	Ending Point	Suffix3	Class	Total ADT	Nb/Eb ADT	Sb/Wb ADT	Count Start Date Nb/Eb	Count Start Date Sb/Wb
617	GILBERT	RD	GUADALUPE	RD	BASELINE	RD		41287	21231	20056	4/18/2007	4/18/2007
618	GILBERT	RD	SOUTHERN	AVE	BROADWAY	RD		40142	19736	20406	9/26/2006	9/26/2006
619	GILBERT	RD	BROADWAY	RD	MAIN	ST		36159	17954	18205	9/26/2006	9/26/2006
620	GILBERT	RD	UNIVERSITY	DR	BROWN	RD		28920	14085	14835	9/19/2006	9/19/2006
621	GILBERT	RD	BROWN	RD	MCKELLIPS	RD	X	27556	13899	13657	9/19/2006	9/19/2006
622	LINDSAY	RD	WARNER	RD	ELLIOT	RD	X	20065	9675	10390	9/19/2006	10/17/2006
623	LINDSAY	RD	GUADALUPE	RD	BASELINE	RD		23797	11638	12159	10/17/2006	10/17/2006
624	VAL VISTA	DR	RAY	RD	WARNER	RD		27315	14296	13019	10/18/2006	10/18/2006
625	VAL VISTA	DR	ELLIOT	RD	GUADALUPE	RD		37368	19954	17414	10/18/2006	10/18/2006
626	VAL VISTA	DR	SOUTHERN	AVE	BROADWAY	RD		33675	17280	16395	9/26/2006	9/26/2006
627	VAL VISTA	DR	BROADWAY	RD	MAIN	ST		28898	14219	14679	9/26/2006	10/17/2006
628	VAL VISTA	DR	MAIN	ST	UNIVERSITY	DR	X	21332	10253	11079	10/17/2006	10/17/2006
629	VAL VISTA	DR	UNIVERSITY	DR	BROWN	RD		21373	10775	10598	10/3/2006	10/3/2006
630	VAL VISTA	DR	BROWN	RD	MCKELLIPS	RD		16823	8142	8681	10/3/2006	10/3/2006
631	VAL VISTA	DR	MCDOWELL	RD	THOMAS	RD		7881	3764	4117	10/3/2006	10/3/2006
632	GREENFIELD	RD	PECOS	RD	WILLIAMS FIELD	RD		31089	13514	17575	10/19/2006	10/19/2006
633	GREENFIELD	RD	RAY	RD	WARNER	RD	X	12045	5667	6378	11/7/2006	10/18/2006
634	GREENFIELD	RD	ELLIOT	RD	GUADALUPE	RD		19329	9394	9935	10/18/2006	10/18/2006
635	FOUNTAIN HILLS	BLVD	SAGUARO	BLVD	MCDOWELL MTN	RD		9083	4677	4406	10/25/2006	10/25/2006
636	SAGUARO	BLVD	AMHURST	DR	PALISADES	BLVD		18192	9101	9091	2/20/2007	2/20/2007
637	HIGLEY	RD	RIGGS	RD	CHANDLER HEIGHTS	RD		22560	12387	10173	10/18/2006	10/18/2006
638	HIGLEY	RD	OCOTILLO	RD	QUEEN CREEK	RD	O	15720	7586	8134	4/18/2007	4/18/2007
639	HIGLEY	RD	SOUTHERN	AVE	BROADWAY	RD		35480	17488	17992	9/26/2006	9/26/2006
640	HIGLEY	RD	BROADWAY	RD	MAIN	ST		28762	14489	14273	9/26/2006	9/26/2006
641	HIGLEY	RD	MAIN	ST	UNIVERSITY	DR		28333	14650	13683	10/25/2006	9/26/2006
642	HIGLEY	RD	UNIVERSITY	DR	BROWN	RD	X	27824	13702	14122	10/3/2006	9/26/2006
643	HIGLEY	RD	BROWN	RD	MCKELLIPS	RD		22622	11240	11382	9/26/2006	9/26/2006
644	HIGLEY	RD	MCKELLIPS	RD	MCDOWELL	RD		18487	8875	9612	10/3/2006	10/3/2006
645	HIGLEY	RD	MCDOWELL	RD	THOMAS	RD		12800	6324	6476	4/24/2007	4/24/2007
646	POWER	RD	CHANDLER HEIGHTS	RD	OCOTILLO	RD	X	16167	7761	8406	11/8/2006	11/8/2006
647	POWER	RD	RITTENHOUSE	RD	WILLIAMS FIELD	RD		24924	13770	11154	10/18/2006	10/18/2006
648	POWER	RD	BASELINE	RD	US60			45630	21912	23718	9/26/2006	9/26/2006
649	POWER	RD	SOUTHERN	AVE	BROADWAY	RD		44790	23442	21348	9/26/2006	9/26/2006
650	POWER	HWY	MAIN	ST	UNIVERSITY	DR		36790	16926	19864	10/10/2006	9/26/2006
651	POWER	HWY	BROWN	RD	MCKELLIPS	RD	X	27563	13904	13659	11/7/2006	11/8/2006
652	POWER	HWY	MCDOWELL	RD	THOMAS	RD		14188	7243	6945	12/12/2006	12/12/2006
653	SOSSAMAN	RD	BASELINE	RD	US60			19487	8873	10614	10/18/2006	11/8/2006
654	ELLSWORTH	RD	CHANDLER HEIGHTS	RD	OCOTILLO	RD		14507	7307	7200	3/27/2007	4/17/2007
655	ELLSWORTH	RD	APACHE	TRL	UNIVERSITY	DR		15991	7762	8229	10/3/2006	9/6/2006
656	USERY PASS	RD	USERY PARK	RD	BUSH	HWY		1755	849	906	4/24/2007	4/24/2007
657	SIGNAL BUTTE	RD	BROADWAY	RD	APACHE	TRL		13468	7003	6465	10/17/2006	9/6/2006
658	SIGNAL BUTTE	RD	UNIVERSITY	DR	BROWN	RD		4276	2086	2190	10/17/2006	10/17/2006
659	MERIDIAN	DR	APACHE	TRL	SUPERSTITION	BLVD		6953	3571	3382	9/6/2006	9/6/2006
660	IRONWOOD	DR	SOUTHERN	AVE	BROADWAY	RD		15317	7614	7703	9/6/2006	9/6/2006

ID	Street Name	Suffix1	Starting Point	Suffix2	Ending Point	Suffix3	Class	Total ADT	Nb/Eb ADT	Sb/Wb ADT	Count Start Date Nb/Eb	Count Start Date Sb/Wb
661	IRONWOOD	DR	APACHE	TRL	SUPERSTITION	BLVD		8224	3929	4295	9/6/2006	9/6/2006
662	IRONWOOD	DR	LOST DUTCHMAN	BLVD	MCKELLIPS	RD		2351	1190	1161	9/6/2006	9/6/2006
663	IDAHO	RD	SOUTHERN	AVE	BROADWAY	RD		11199	5374	5825	9/6/2006	9/6/2006
664	TOMAHAWK	RD	US60		SOUTHERN	AVE		6090	2808	3282	10/17/2006	10/17/2006
665	TOMAHAWK	RD	BROADWAY	RD	SUPERSTITION	BLVD		2169	1074	1095	9/6/2006	9/6/2006
666	TOMAHAWK	RD	SUPERSTITION	BLVD	APACHE	TRL		863	439	424	9/6/2006	9/6/2006
667	MOUNTAIN VIEW	RD	BROADWAY	RD	SUPERSTITION	BLVD		2032	949	1083	9/12/2006	9/12/2006
668	VAN BUREN	ST	3RD	ST	7TH	ST		26005	14131	11874	4/17/2007	4/17/2007
669	FRANK LLOYD WRIGHT	BLVD	104TH	ST	108TH	ST		29796	14820	14976	4/17/2007	4/17/2007
670	FRANK LLOYD WRIGHT	BLVD	PIMA	RD	96TH	ST	X	32276	16302	15974	11/1/2006	11/1/2006
671	FOUNTAIN HILLS	BLVD	INCA	AVE	ARROYO VISTA	DR		8109	4326	3783	10/25/2006	10/25/2006
672	DEER VALLEY	RD	67TH	AVE	59TH	AVE		5811	3128	2683	11/15/2006	12/12/2006
673	STAPLEY	RD	LEHI	RD	MCDOWELL	RD		1518	813	705	9/19/2006	9/19/2006
674	LAKE PLEASANT	RD	JOMAX	RD	CAREFREE HIGHWAY		O	5437	2755	2682	11/29/2006	11/29/2006
675	51ST	AVE	UNION HILLS	DR	BEARDSLEY	RD		27692	14322	13370	4/18/2007	3/13/2007
676	52ND	ST	A202		MCDOWELL	RD		16107	7931	8176	4/18/2007	1/16/2007
677	WARNER/ELLIOT	LP	JICARILLA	ST	48TH	ST	X	11698	6083	5615	12/19/2006	4/24/2007
678	GREENWAY	PKWY	7TH	AVE	7TH	ST	X	27117	13676	13441	3/13/2007	3/13/2007
679	GREENWAY	PKWY	7TH	ST	16TH	ST		32248	15367	16881	3/13/2007	3/13/2007
680	TATUM	BLVD	UNION HILLS	DR	PINNACLE PEAK	RD		34136	17140	16996	4/24/2007	4/24/2007
681	TATUM	BLVD	PINNACLE PEAK	RD	JOMAX	RD		29099	14340	14759	4/24/2007	4/24/2007
682	TATUM	BLVD	JOMAX	RD	CAVE CREEK	RD		22266	11354	10912	1/23/2007	1/23/2007
683	PIMA	RD	DYNAMITE	BLVD	LONE MOUNTAIN	RD		16071	7960	8111	11/8/2006	11/8/2006
684	PIMA	RD	PINNACLE PEAK	RD	HAPPY VALLEY	RD	X	30862	15394	15468	11/28/2006	11/8/2006
685	SKY HARBOR	BLVD	24TH	ST	40TH	ST		42343	21716	20627	1/16/2007	1/16/2007
686	91ST	AVE	THUNDERBIRD	RD	BELL	RD		9347	4763	4584	11/29/2006	11/29/2006
687	LONE MOUNTAIN	RD	SCOTTSDALE	RD	PIMA	RD		5082	2482	2600	11/8/2006	11/8/2006
688	DYNAMITE	BLVD	HAYDEN	RD	PIMA	RD		10257	4941	5316	11/8/2006	11/8/2006
689	RIO VERDE	PKWY	118TH	ST	136TH	ST		9879	4997	4882	11/28/2006	11/28/2006
690	JACKRABBIT	TRL	YUMA	RD	VAN BUREN	ST		4852	2377	2475	1/9/2007	1/9/2007
691	7TH	AVE	DOBBINS	RD	BASELINE	RD		3908	1882	2026	4/17/2007	4/17/2007
692	7TH	ST	DOBBINS	RD	BASELINE	RD		6902	3231	3671	12/19/2006	12/19/2006
693	VAN BUREN	ST	HOHOKAM	FWY	48TH	ST		24166	12483	11683	1/16/2007	1/16/2007
694	EXTENSION	RD	US60		SOUTHERN	RD		13980	6762	7218	8/14/2007	8/14/2007
695	OSBORN	RD	DRINKWATER	BLVD	MILLER	RD		13879	7111	6768	12/12/2006	12/12/2006
696	CRISMON	RD	BROADWAY	RD	APACHE	TRL		12757	6220	6537	9/6/2006	9/6/2006
697	RITTENHOUSE	RD	CRISMON	RD	SIGNAL BUTTE	RD	X	12013	6241	5772	11/8/2006	11/8/2006
698	VIA LINDA		108TH	ST	FRANK LLOYD WRIGHT	BLVD		10689	5217	5472	11/1/2006	11/1/2006
699	GREENFIELD	RD	QUEEN CREEK	RD	GERMANN	RD		6430	3584	2846	10/18/2006	10/18/2006
700	QUEEN CREEK	RD	VAL VISTA	DR	GREENFIELD	DR		7791	3703	4088	4/17/2007	4/17/2007
701	MCKELLIPS	RD	POWER	RD	ELLSWORTH	RD		1354	782	572	10/3/2006	10/3/2006
702	BELL	RD	PIMA	RD	THOMPSON PEAK	PKWY		11901	6510	5391	11/7/2006	11/7/2006
703	PIMA	RD	BELL	RD	UNION HILLS	DR		31303	15079	16224	11/8/2006	11/8/2006
704	RECKER	RD	ELLIOT	RD	GUADALUPE	RD		1514	703	811	10/17/2006	10/17/2006

ID	Street Name	Suffix1	Starting Point	Suffix2	Ending Point	Suffix3	Class	Total ADT	Nb/Eb ADT	Sb/Wb ADT	Count Start Date Nb/Eb	Count Start Date Sb/Wb
705	RECKER	RD	RAY	RD	WARNER	RD	X	5020	2505	2515	11/28/2006	11/28/2006
706	TOM DARLINGTON	DR	CAREFREE	HWY	CAVE CREEK	RD	X	9631	4705	4926	10/25/2006	10/25/2006
707	WARNER	RD	SOSSAMAN	RD	ELLSWORTH	RD		1831	1061	770	10/17/2006	10/17/2006
708	PALISADES	BLVD	SHEA	BLVD	GOLDEN EAGLE	BLVD	X	10710	5144	5566	10/25/2006	10/25/2006
709	INDIAN SCHOOL	RD	SCOTTSDALE	RD	HAYDEN	RD		38859	20849	18010	10/31/2006	10/31/2006
710	SCOTTSDALE	RD	CAMELBACK	RD	CHAPARRAL	RD	O	23782	12579	11203	11/1/2006	11/1/2006
711	UNIVERSITY	DR	DOBSON	RD	ALMA SCHOOL	RD		23731	11879	11852	10/4/2006	10/4/2006
712	UNIVERSITY	DR	COUNTRY CLUB	DR	CENTER	ST		30359	15082	15277	9/19/2006	10/3/2006
713	THOMAS	RD	7TH	AVE	CENTRAL	AVE		41612	20906	20706	3/6/2007	3/6/2007
714	ELLSWORTH	RD	HUNT	HWY	EMPIRE	BLVD		33560	15837	17723	10/25/2006	10/25/2006
715	US60		SUPERSTITION MOUN	DR	BASELINE	AVE		30626	15021	15605	9/12/2006	9/26/2006
716	BASELINE	RD	RECKER	RD	POWER	RD		18798	9091	9707	9/26/2006	9/26/2006
717	91ST	AVE	DEER VALLEY	RD	PINNACLE PEAK	RD	O	11810	6137	5673	12/12/2006	12/12/2006
718	GLENDALE	AVE	GLEN HARBOR	BLVD	99TH	AVE		31547	15601	15946	4/24/2007	4/24/2007
719	GLENDALE	AVE	EL MIRAGE	RD	GLEN HARBOR	BLVD	X	18634	10426	8208	4/3/2007	4/23/2007
720	PERRYVILLE	RD	BROADWAY	RD	LOWER BUCKEYE	RD		648	302	346	1/9/2007	1/9/2007
721	103RD	AVE	INDIAN SCHOOL	RD	CAMELBACK	RD		3284	1615	1669	4/3/2007	4/3/2007
722	QUEEN CREEK	RD	I-10		PRICE	RD		15257	7258	7999	10/11/2006	10/11/2006
723	GOLDFIELD	RD	BROADWAY	AVE	SUPERSTITION	BLVD		1195	599	596	9/12/2006	9/12/2006
724	BUSH	HWY	POWER	RD	SOSSAMAN	RD		1105	558	547	9/6/2006	9/6/2006
725	94TH	ST	CACTUS	RD	THUNDERBIRD	RD		13427	6528	6899	11/1/2006	11/1/2006
726	51ST	AVE	PECOS	RD	ESTRELLA	DR		15946	8269	7677	4/24/2007	4/24/2007
727	SR85		HAZEN	RD	BELOAT	RD	O	10908	5385	5523	1/9/2007	12/6/2006
728	CAVE CREEK	RD	TOM DARLINGTON	DR	PIMA	RD		7123	3372	3751	10/25/2006	10/25/2006
729	CAREFREE	HWY	(WEST OF)		LAKE PLEASANT	RD	X	5513	2733	2780	11/29/2006	11/29/2006
730	RAINBOW VALLEY	RD	RAY	RD	GERMANN	RD		536	274	262	12/6/2006	12/6/2006
731	OLD US 80		FORNES	RD	WATERMELON	RD		623	310	313	12/5/2006	12/5/2006
732	ELLIOT	RD	JOHNSON	RD	BRUNER	RD	X	821	379	442	12/5/2006	12/5/2006
733	355TH	AVE	NARRAMORE	RD	ELLIOT	RD		254	128	126	12/5/2006	12/5/2006
734	COURTHOUSE	RD	HARQUAHALA VALLEY	RD	SALOME	HWY		516	247	269	12/5/2006	12/5/2006
735	COURTHOUSE	RD	491ST	AVE	SALOME	HWY		464	226	238	1/9/2007	1/9/2007
736	SALOME	HWY	INDIAN SCHOOL	RD	SALOME	HWY		19	9	10	12/5/2006	12/5/2006
737	SALOME	HWY	INDIAN SCHOOL	RD	411TH	AVE		601	293	308	12/5/2006	12/5/2006
738	SALOME	HWY	411TH	AVE	395TH	AVE	X	817	407	410	1/9/2007	4/24/2007
739	SR85		DYSART	RD	LITCHFIELD	RD	X	14520	7672	6848	5/30/2007	5/30/2007
740	SALOME	RD	(1 MILE NORTH OF)		I-10			468	229	239	12/5/2006	12/5/2006
741	BUSH	HWY	USERY PASS	RD	SAGUARO LAKE	RD		2332	1080	1252	9/6/2006	9/6/2006
742	PECOS	RD	32ND	ST	40TH	ST		21895	10524	11371	12/19/2006	12/19/2006
743	CAVE CREEK	RD	DESERT MOUNTAIN	PKWY	BARTLETT DAM RD		X	7069	3825	3244	10/25/2006	10/25/2006
744	NEW RIVER	RD	(WEST OF)		I17			2635	1713	922	4/24/2007	1/23/2007
745	SUN VALLEY	PKWY	OLIVER	AVE	PEORIA	AVE		3242	1586	1656	11/7/2006	11/7/2006
746	ESTRELLA	PKWY	BROADWAY	RD	SOUTHERN	AVE		14704	7315	7389	12/6/2006	12/6/2006
747	GREENWAY	RD	REEMS	RD	BULLARD	RD		16192	7967	8225	11/29/2006	11/29/2006
748	REEMS	RD	GREENWAY	RD	BELL	RD		17768	8919	8849	11/29/2006	11/29/2006

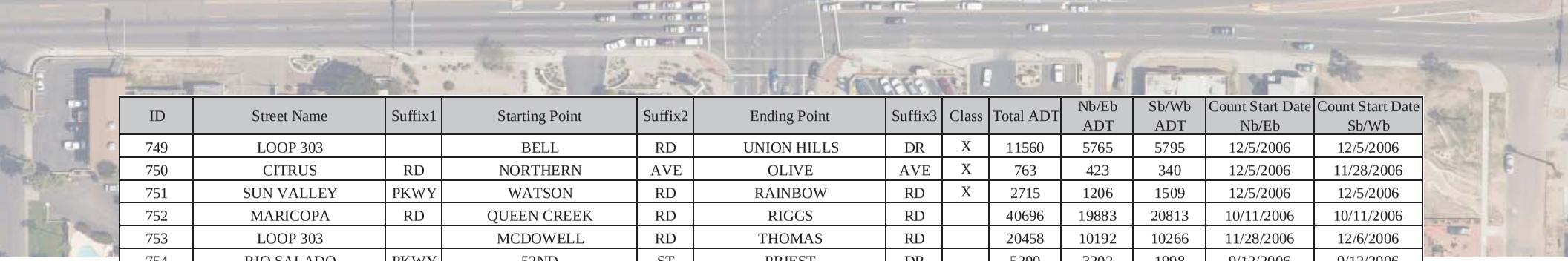

ID	Street Name	Suffix1	Starting Point	Suffix2	Ending Point	Suffix3	Class	Total ADT	Nb/Eb ADT	Sb/Wb ADT	Count Start Date Nb/Eb	Count Start Date Sb/Wb
749	LOOP 303		BELL	RD	UNION HILLS	DR	X	11560	5765	5795	12/5/2006	12/5/2006
750	CITRUS	RD	NORTHERN	AVE	OLIVE	AVE	X	763	423	340	12/5/2006	11/28/2006
751	SUN VALLEY	PKWY	WATSON	RD	RAINBOW	RD	X	2715	1206	1509	12/5/2006	12/5/2006
752	MARICOPA	RD	QUEEN CREEK	RD	RIGGS	RD		40696	19883	20813	10/11/2006	10/11/2006
753	LOOP 303		MCDOWELL	RD	THOMAS	RD		20458	10192	10266	11/28/2006	12/6/2006
754	RIO SALADO	PKWY	52ND	ST	PRIEST	DR		5200	3202	1998	9/12/2006	9/12/2006
755	LOOP 303		NORTHERN	AVE	OLIVE	AVE	O	15176	8218	6958	11/28/2006	11/28/2006
756	BUCKEYE	RD	27TH	AVE	I17		X	24349	12430	11919	1/16/2007	1/16/2007
757	CENTRAL	AVE	SOUTHERN	AVE	BROADWAY	RD	X	21339	10461	10878	1/9/2007	1/17/2007
758	CRISMON	RD	BROWN	RD	MCKELLIPS	RD	O	5267	2553	2714	9/6/2006	9/6/2006
759	EL MIRAGE	RD	BELL	RD	BEARDSLEY	RD	O	9292	5403	3889	12/5/2006	12/5/2006
760	EL MIRAGE	RD	CAMELBACK	RD	BETHANY HOME	RD	O	9259	4420	4839	12/5/2006	12/5/2006
761	ELLIOT	RD	SOSSAMAN	RD	ELLSWORTH	RD	O	3892	2131	1761	10/3/2006	10/3/2006
762	GERMANN	RD	HAWES	RD	ELLSWORTH	RD	O	2887	1312	1575	10/3/2006	10/3/2006
763	WATSON	RD	LOWER BUCKEYE	RD	YUMA	RD	O	4818	2147	2671	12/5/2006	12/5/2006
764	MAIN	ST	MESA	DR	STAPLEY	DR	O	25060	13192	11868	10/10/2006	9/26/2006
765	NORTHERN	AVE	REEMS	RD	143RD	AVE	O	10189	5345	4844	12/13/2006	12/13/2006
766	RIGGS	RD	(WEST OF)		MARICOPA	RD	O	7210	3513	3697	10/10/2006	10/10/2006
767	SOUTHERN	AVE	24TH	ST	32ND	ST	O	18611	8701	9910	1/9/2007	1/9/2007
768	SOUTHERN	AVE	CRISMON	RD	SIGNAL BUTTE	RD	O	8220	3954	4266	11/7/2006	11/7/2006
769	SR 85		COTTON	LN	ESTRELLA	PKWY	O	11903	6162	5741	4/24/2007	4/24/2007
770	75TH	AVE	NORTHERN	AVE	OLIVE	AVE	O	12124	5907	6217	3/6/2007	3/6/2007
771	PIMA	RD	MCDOWELL	RD	THOMAS	RD		2899	1264	1635	10/31/2006	10/31/2006
772	THOMPSON PEAK	PKWY	BELL	RD	FRANK LLOYD WRIGHT	BLVD		28529	13969	14560	11/8/2006	11/8/2006
773	HAYDEN	RD	THOMPSON PEAK	PKWY	PIMA	FWY		29389	15490	13899	11/8/2006	11/8/2006
774	HAYDEN	RD	PIMA	FWY	BELL	RD		18685	9145	9540	11/14/2006	11/14/2006
775	THOMPSON PEAK	PKWY	PIMA	RD	HAYDEN	RD		15956	8594	7362	11/8/2006	11/8/2006

Appendix B: Maps

The order of the maps in Appendix B is not alphabetical, but rather it indicates the chronological order in which the different parts of the valley were counted.

Figure 1: City of Tempe 33
Figure 2: City of Mesa 34
Figure 3: City of Apache Junction 35
Figure 4: City of Chandler 36
Figure 5: Town of Gilbert 37
Figure 6: Town of Queen Creek 38
Figure 7: Salt River Pima-Maricopa Indian Community 39
Figure 8: South Scottsdale 40
Figure 9: North Scottsdale 41
Figure 10: Town of Paradise Valley 42
Figure 11: Town of Fountain Hills 43
Figure 12: Town of Cave Creek/Town of Carefree 44
Figure 13: South Phoenix 45
Figure 14: City of Tolleson 46
Figure 15: City of Avondale 47
Figure 16: City of Goodyear 48
Figure 17: Town of Buckeye 49
Figure 18: Central Phoenix 50
Figure 19: North Phoenix 51
Figure 20: City of Glendale 52
Figure 21: City of Peoria 53
Figure 22: City of Surprise 54
Figure 23: City of El Mirage 55
Figure 24: East Tonopah 56

City of Tempe

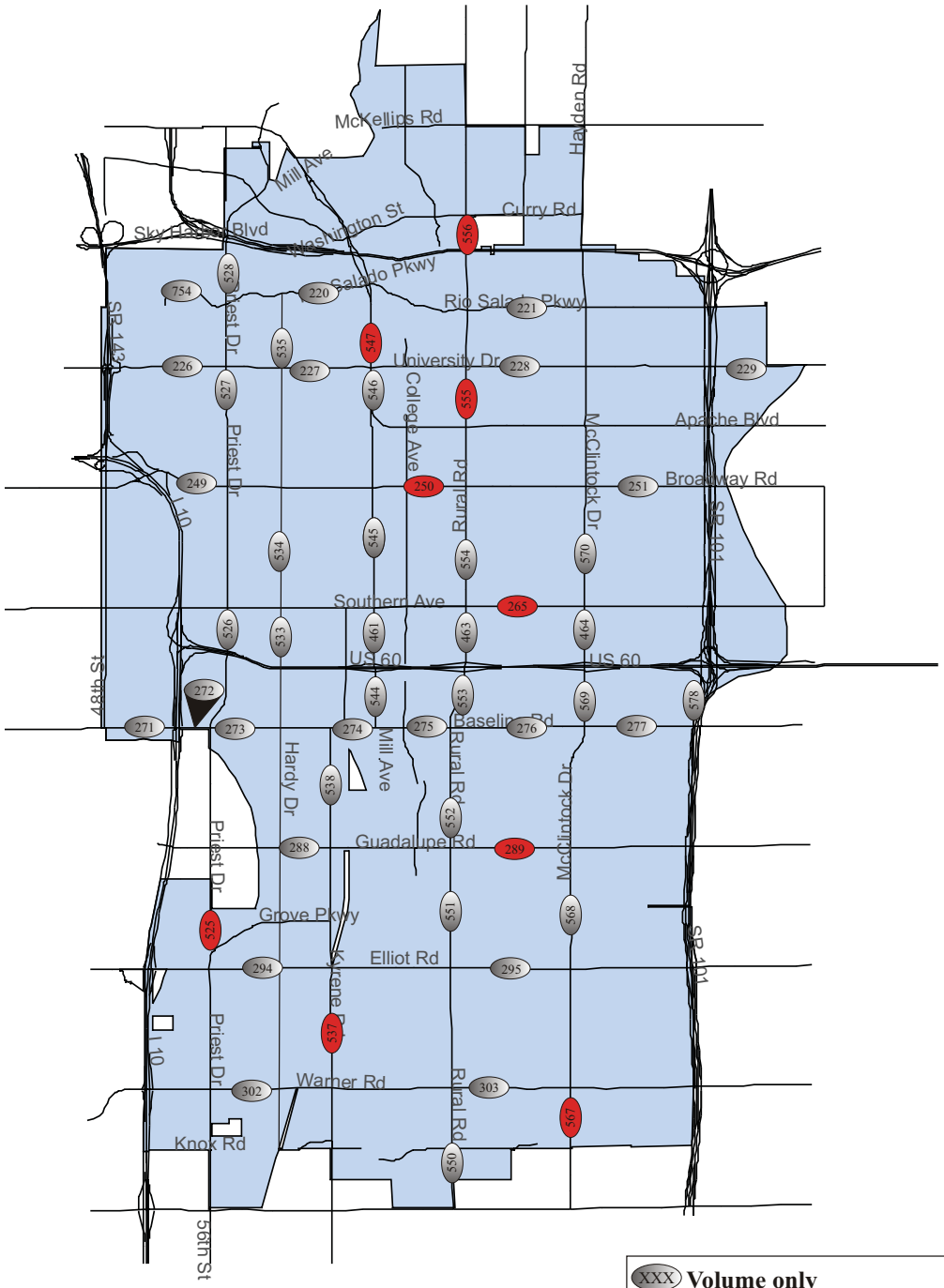

XXX Volume only
XXX Volume and Classification

Schematic
Not to Scale

Figure 1: City of Tempe

UCG
United Civil Group

City of Mesa

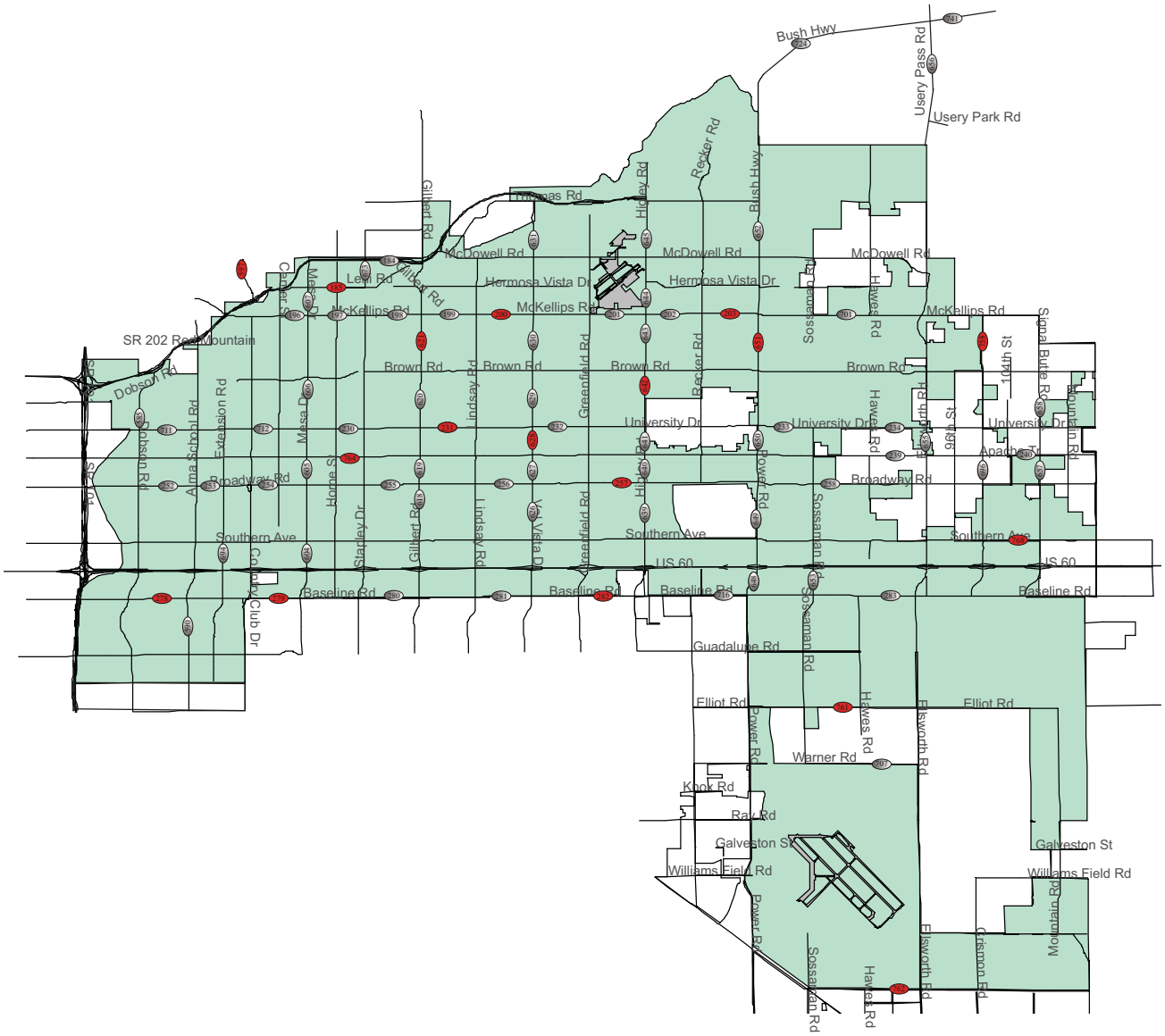

XXX Volume only
XXX Volume and Classification

Schematic
Not to Scale

Figure 2: City of Mesa

United Civil Group

City of Apache Junction

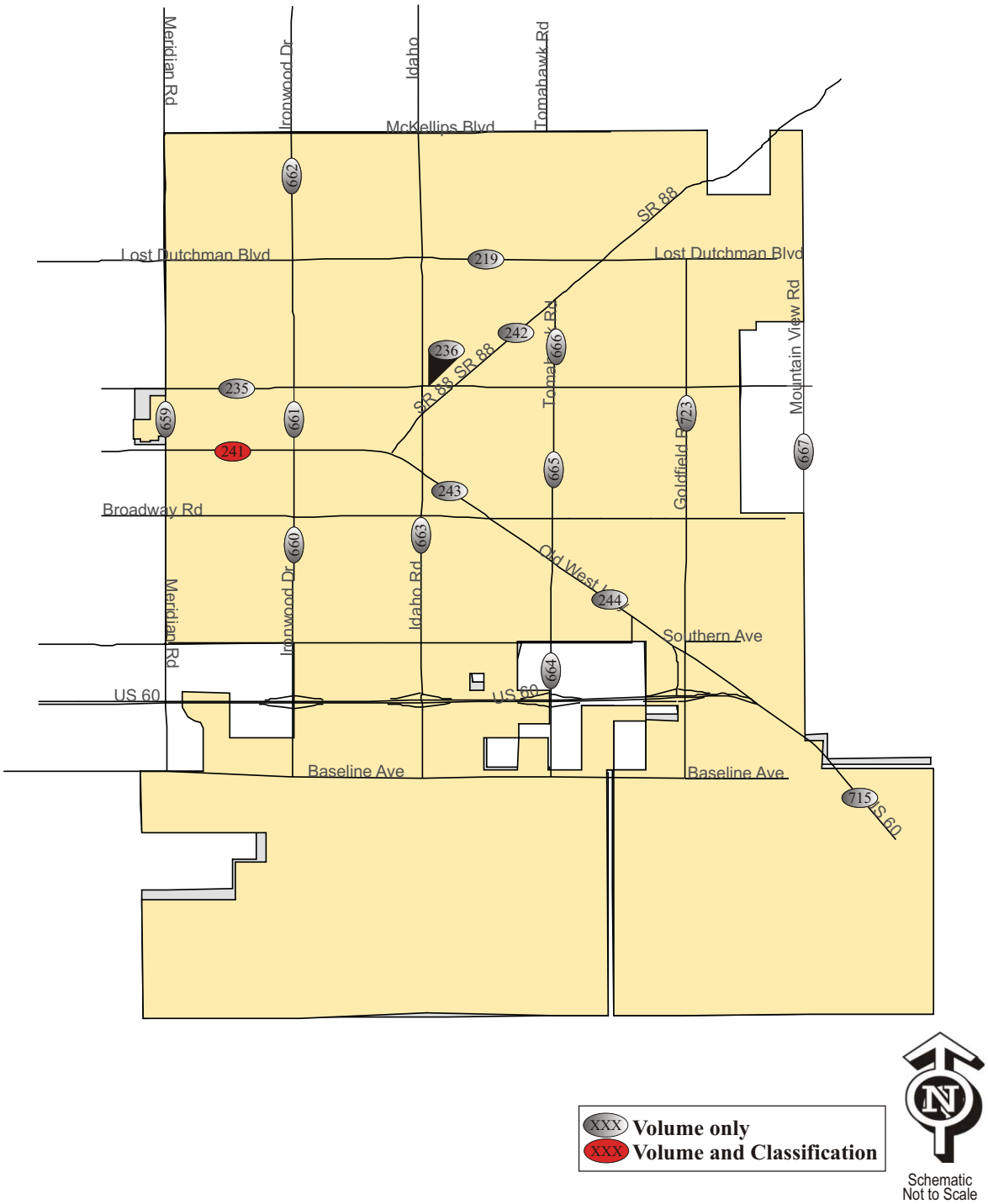

Figure 3: City of Apache Junction

United Civil Group

City of Chandler

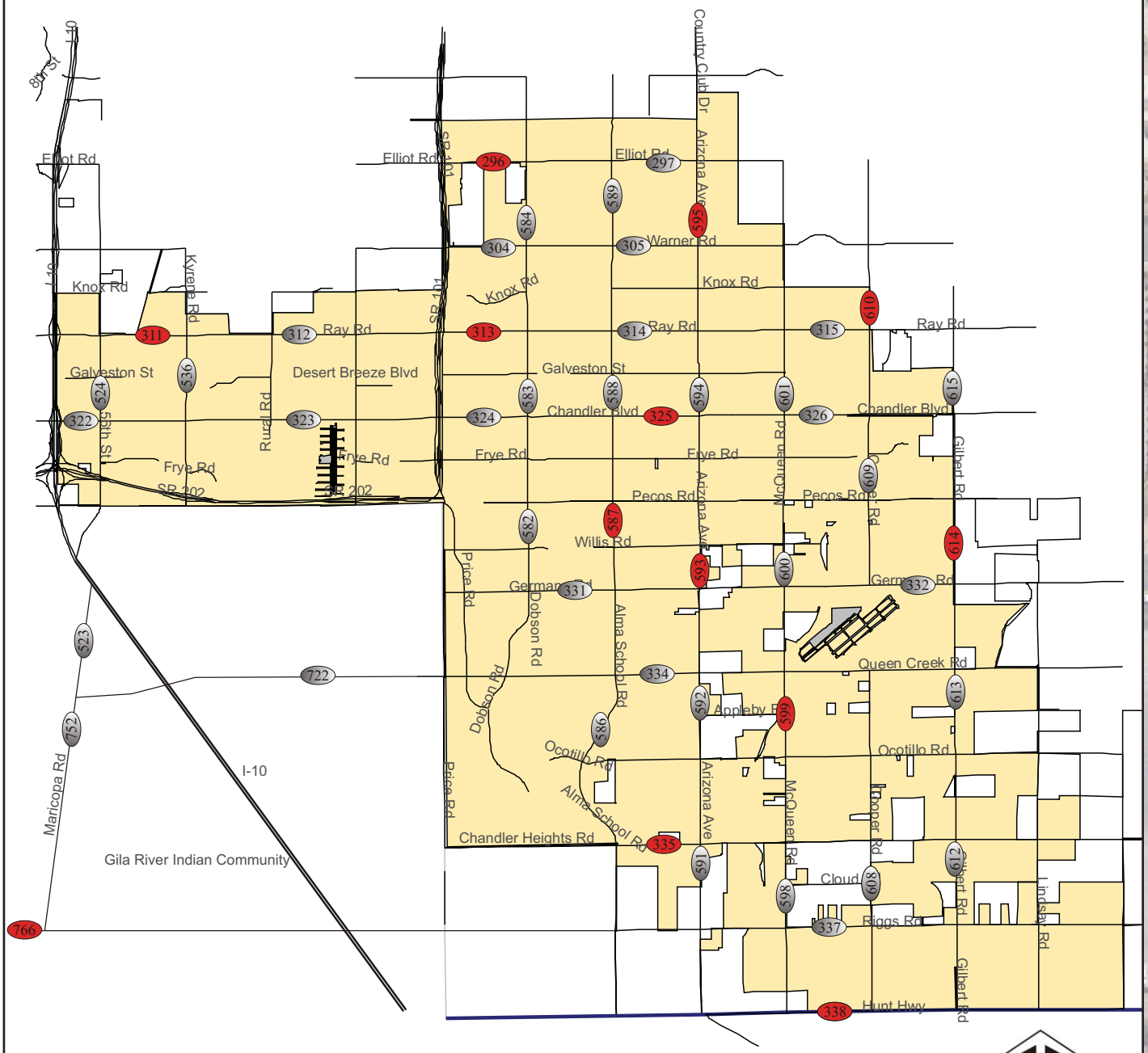

Figure 4: City of Chandler

UCG
United Civil Group

Town of Gilbert

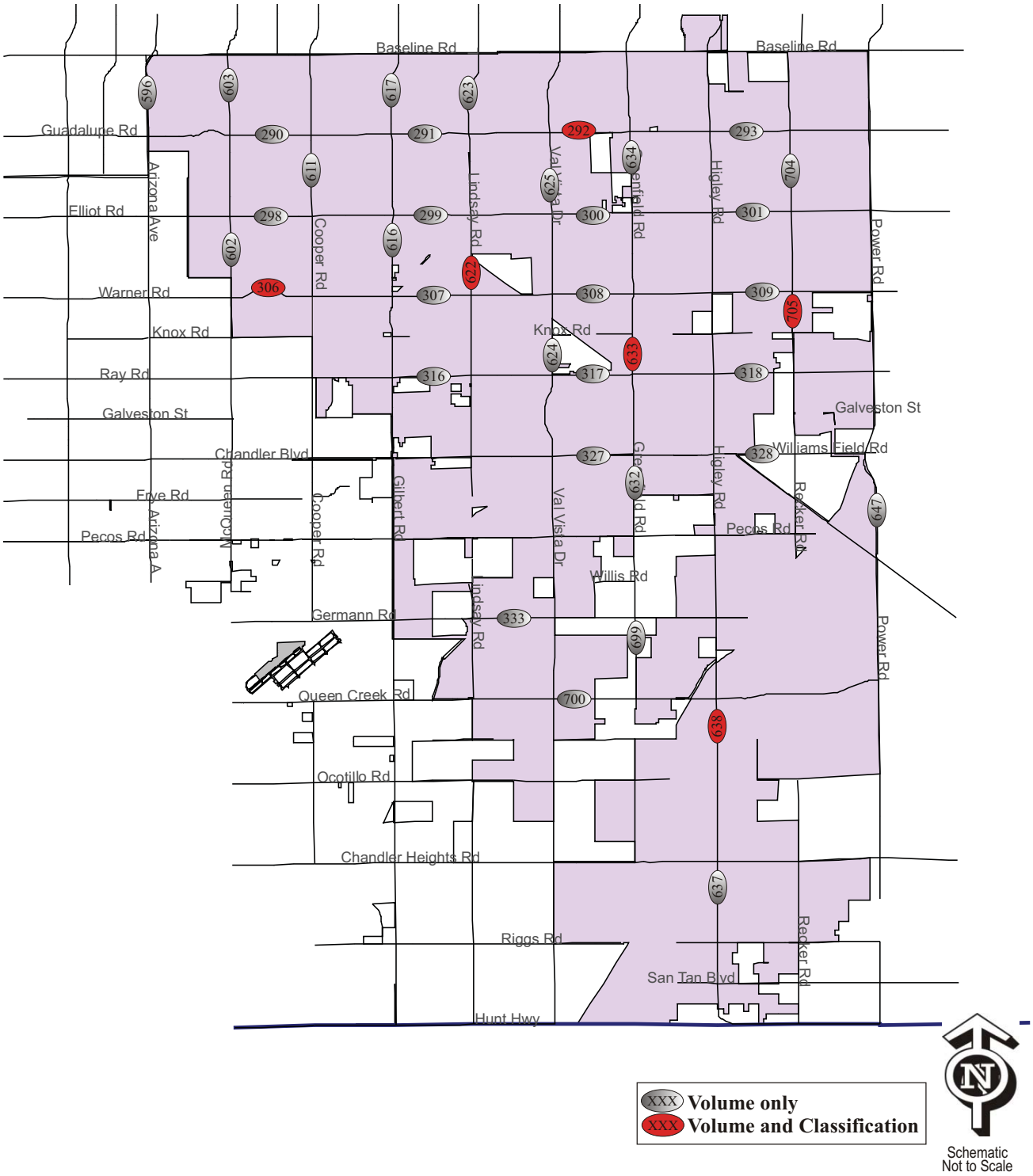

XXX Volume only
XXX Volume and Classification

Schematic
Not to Scale

Figure 5: Town of Gilbert

United Civil Group

Town of Queen Creek

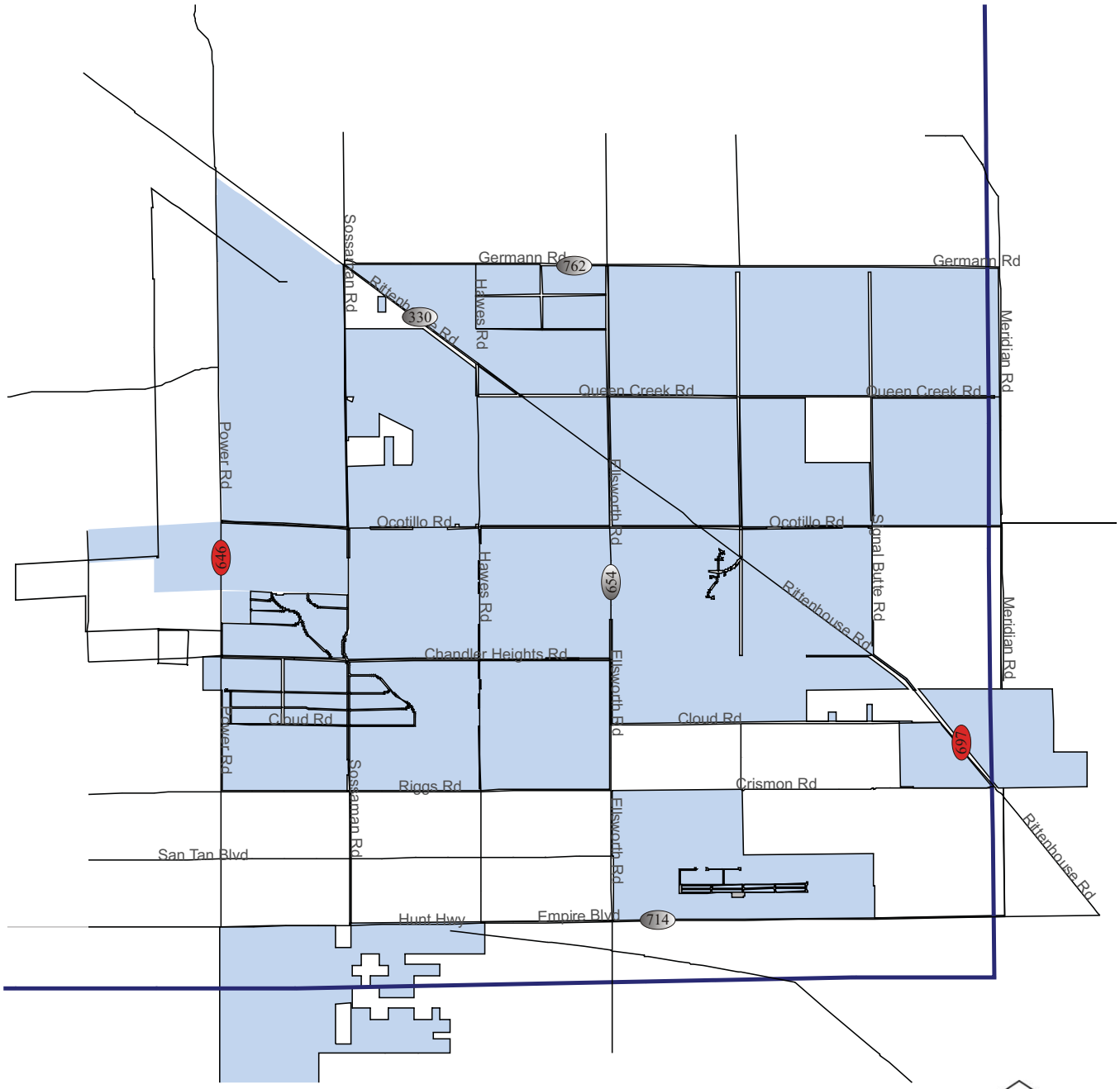

XXX Volume only
XXX Volume and Classification

Schematic
Not to Scale

Figure 6: Town of Queen Creek

UCG
United Civil Group

Salt River Pima-Maricopa Indian Community

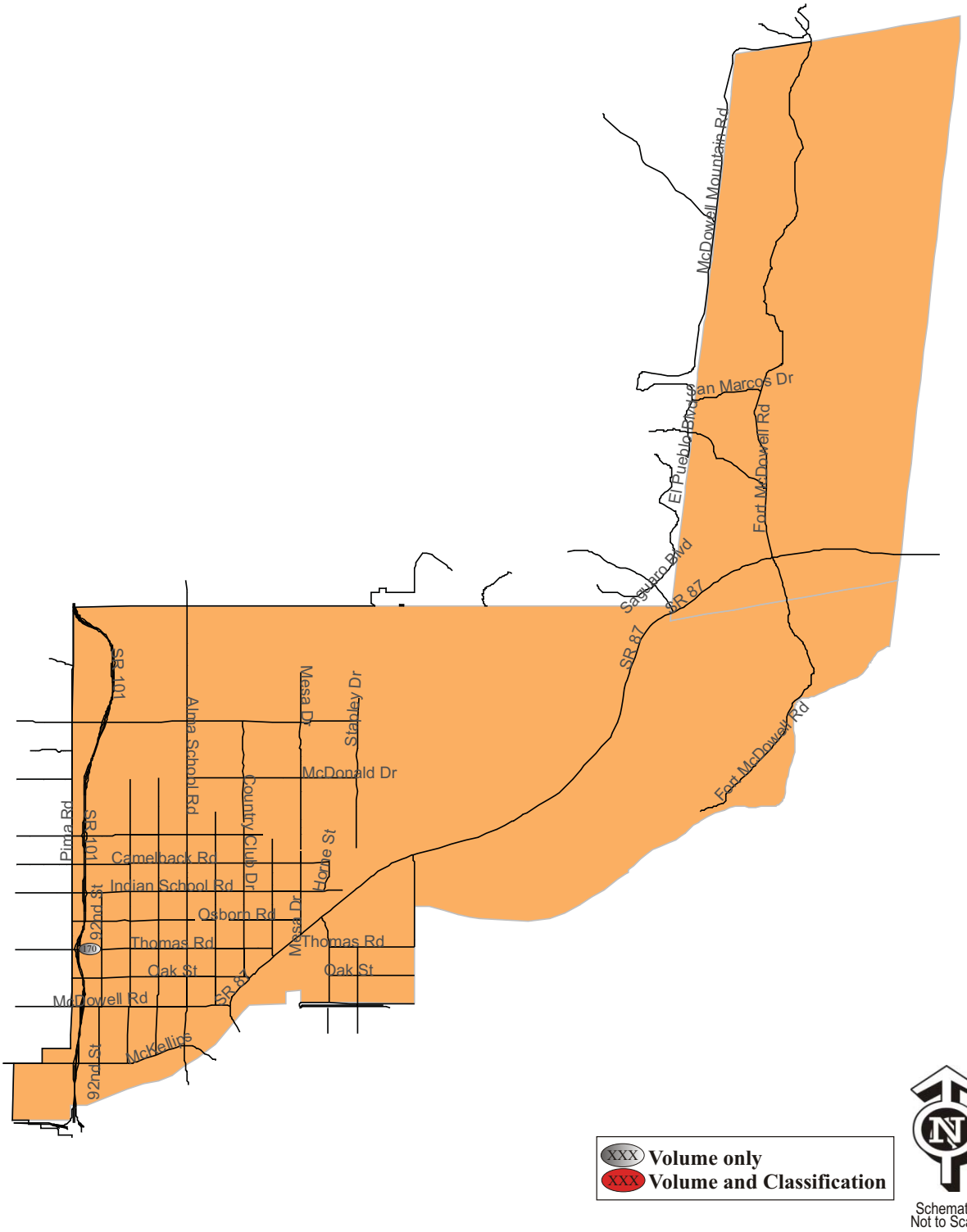

Figure 7: Salt River Pima-Maricopa Indian Community

United Civil Group

South Scottsdale

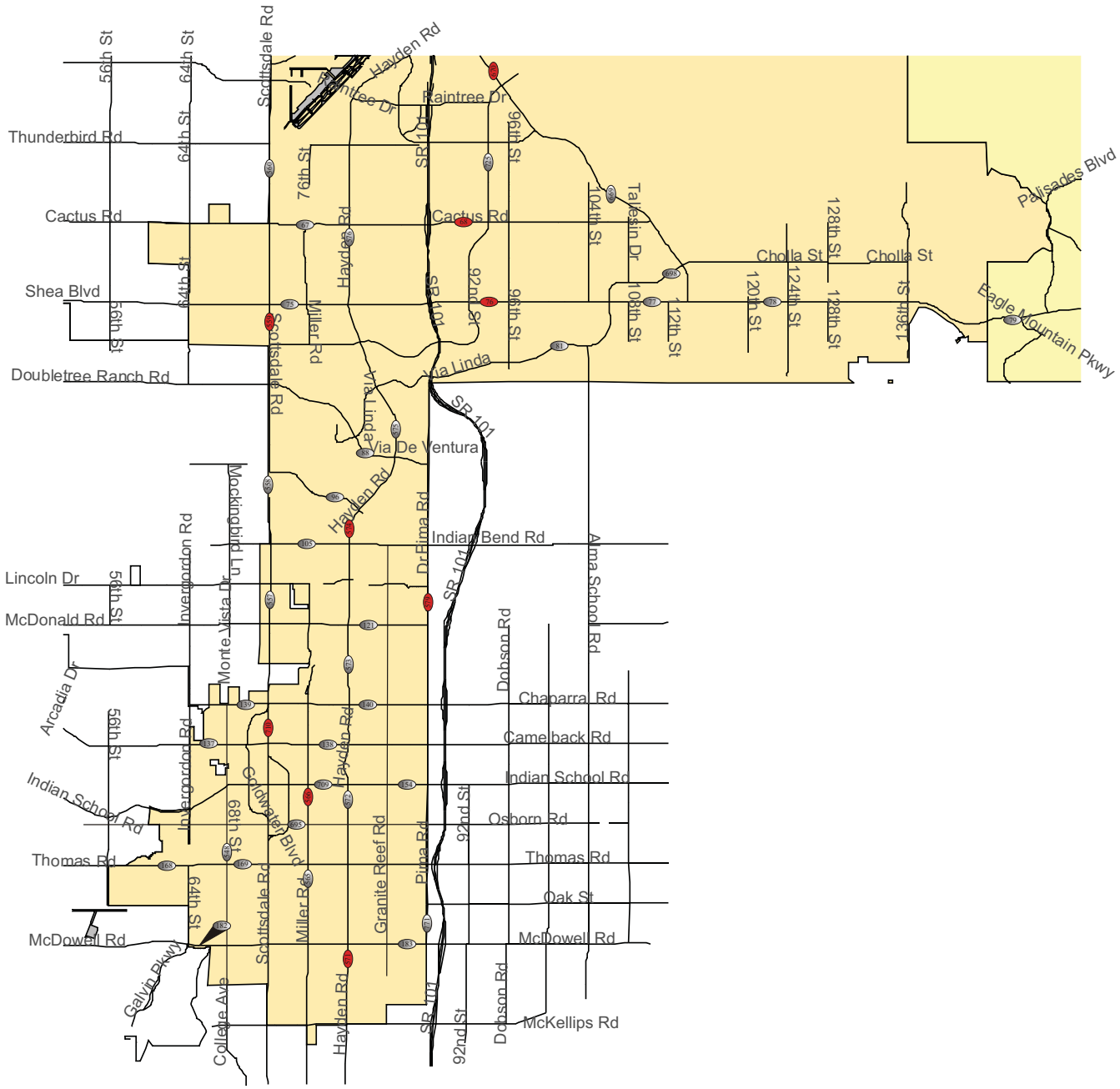

Figure 8: South Scottsdale

UCG
United Civil Group

North Scottsdale

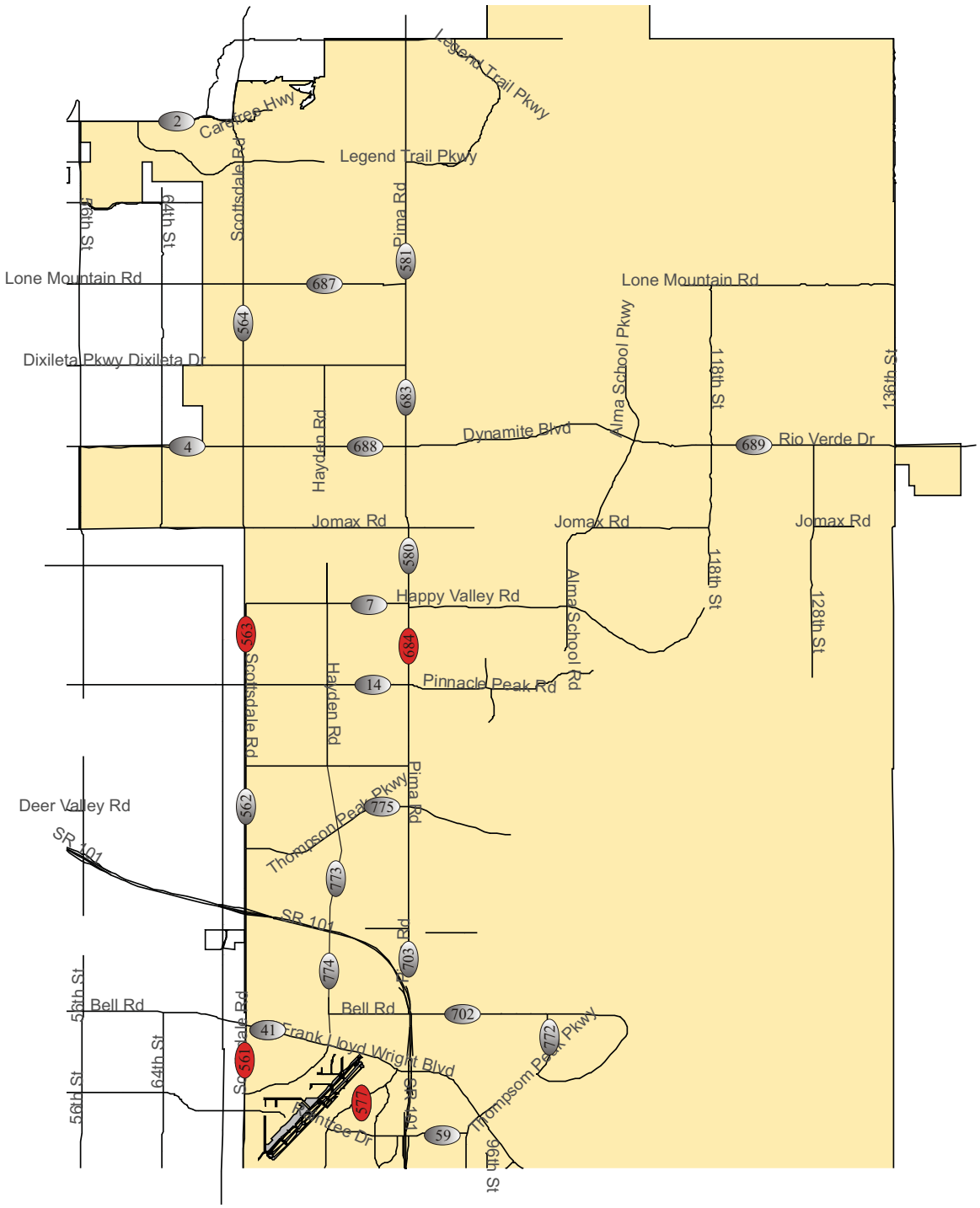

Figure 9: North Scottsdale

UCG
United Civil Group

Town of Paradise Valley

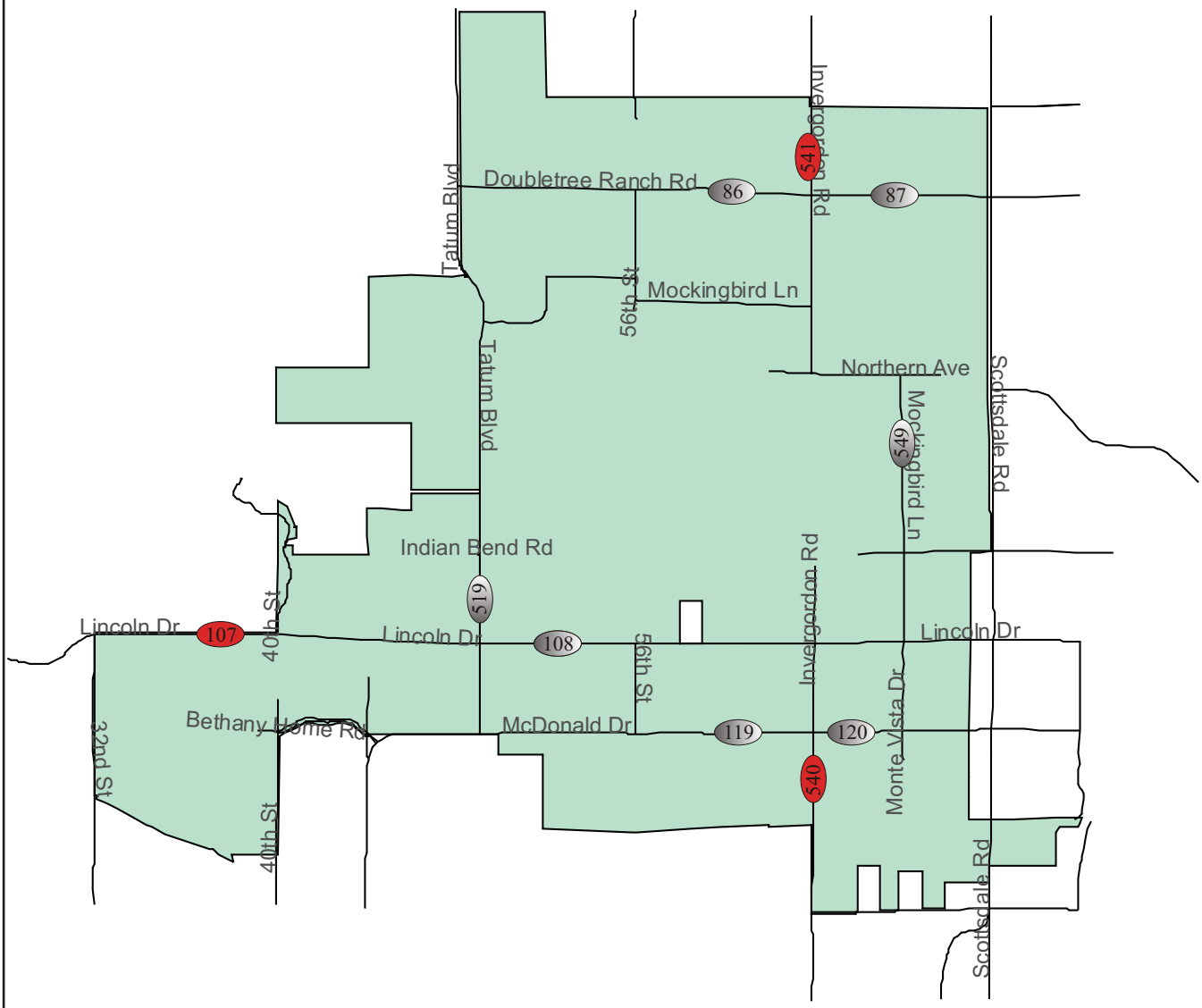

XXX Volume only
XXX Volume and Classification

Schematic
Not to Scale

Figure 10: Town of Paradise Valley

UCG
United Civil Group

Town of Fountain Hills

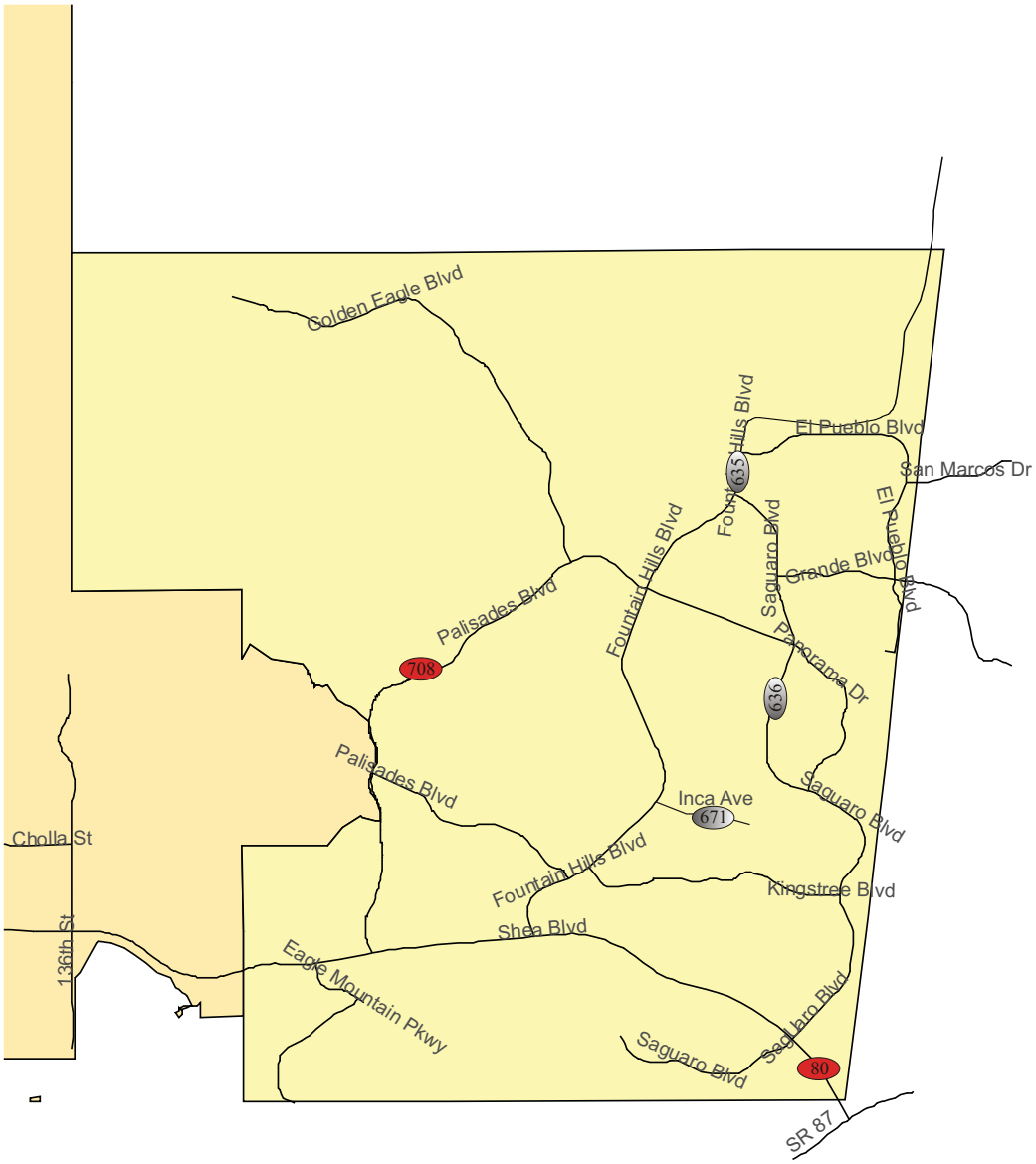

XXX Volume only
XXX Volume and Classification

Schematic
Not to Scale

Figure 11: Town of Fountain Hills

United Civil Group

Town of Cave Creek/ Town of Carefree

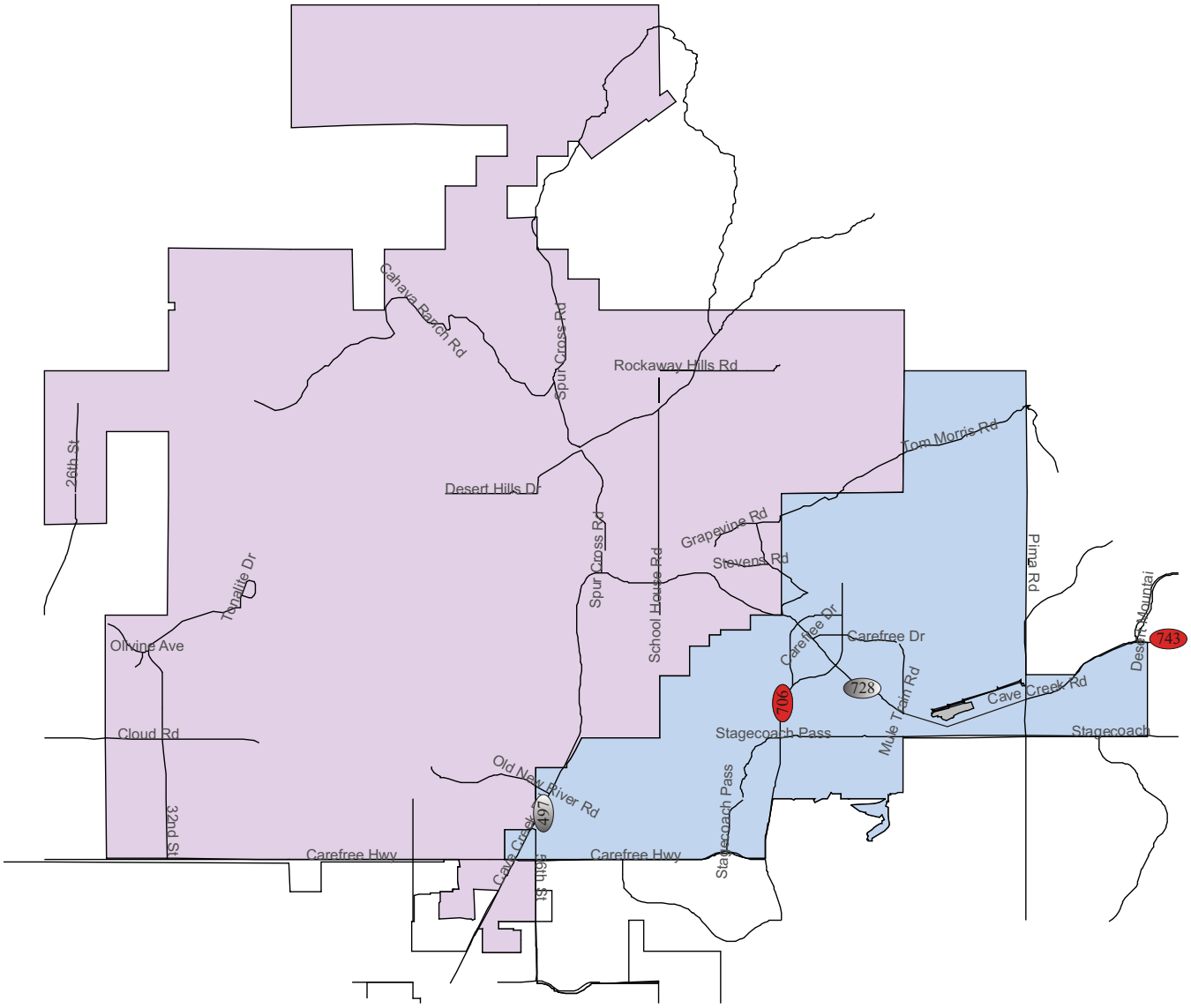

XXX Volume only
XXX Volume and Classification

Schematic
Not to Scale

Figure 12: Town of Cave Creek/ Town of Carefree

United Civil Group

South Phoenix

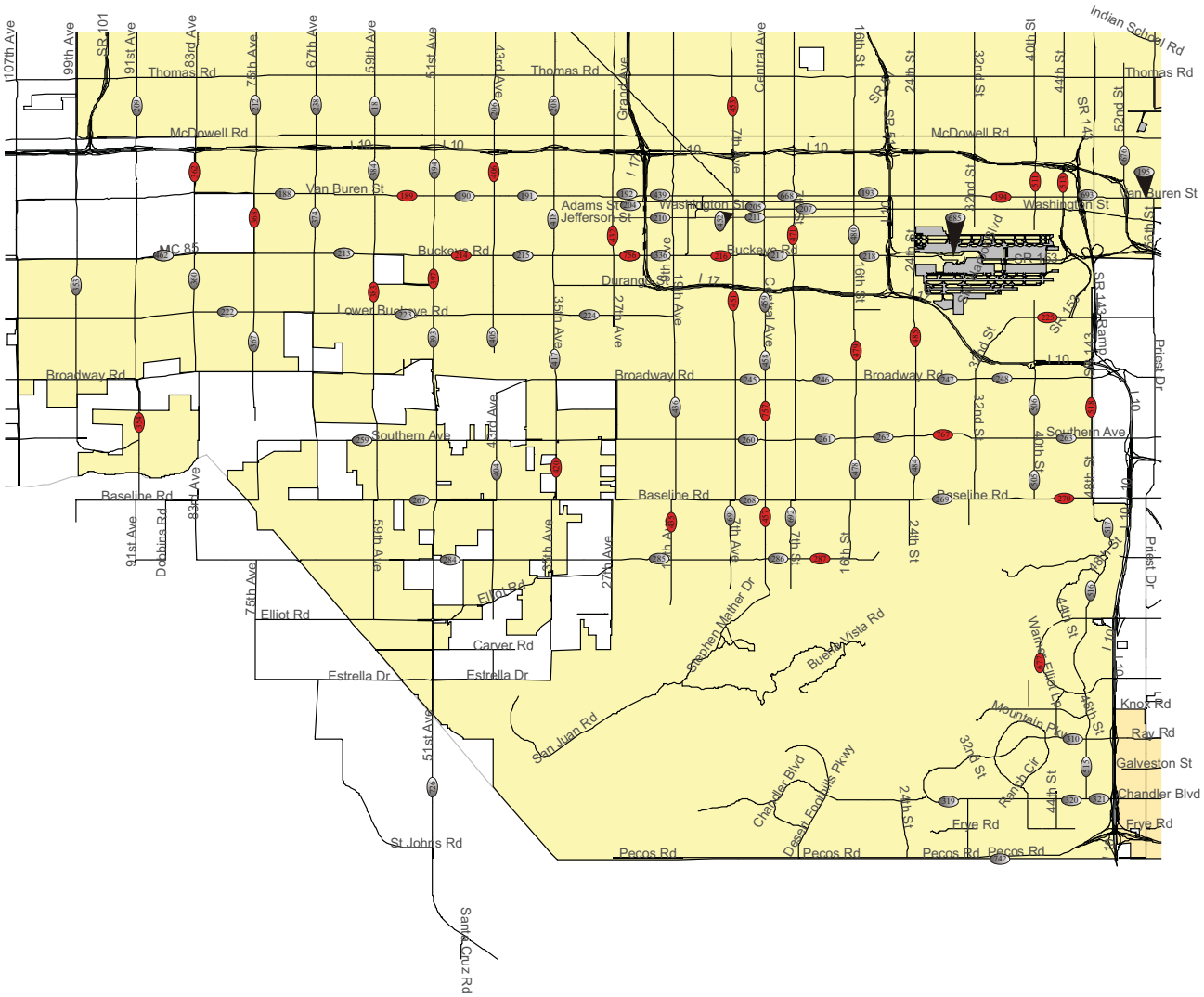

XXX Volume only
XXX Volume and Classification

Schematic
Not to Scale

Figure 13: South Phoenix

United Civil Group

City of Tolleson

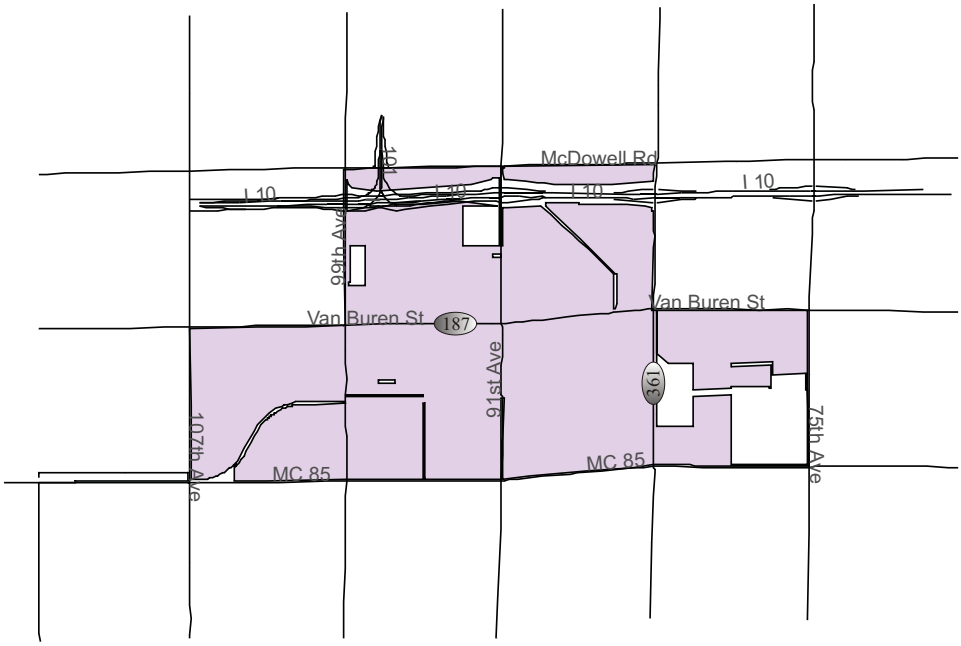

XXX Volume only
XXX Volume and Classification

Schematic
Not to Scale

Figure 14: City of Tolleson

UCG
United Civil Group

City of Avondale

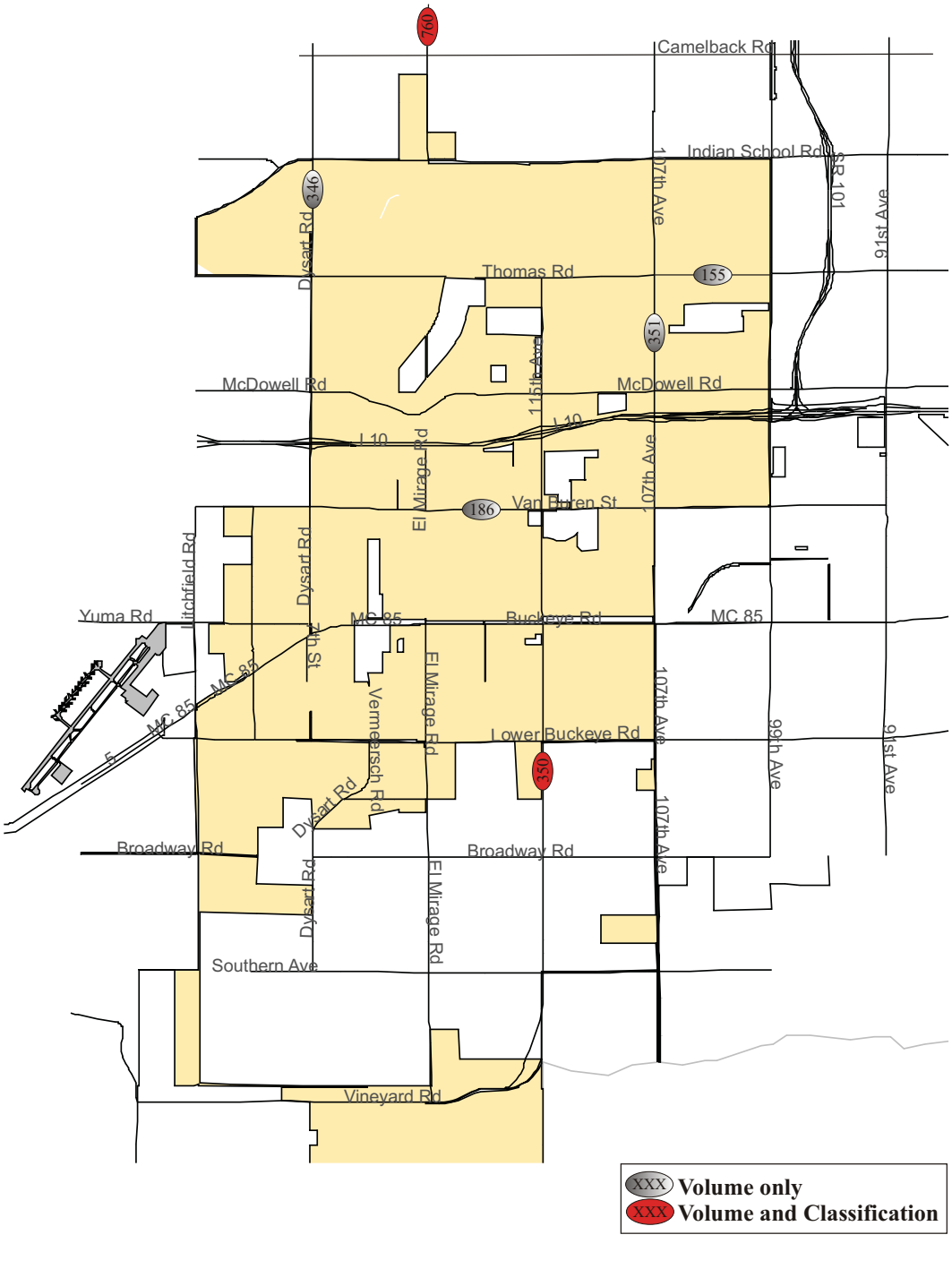

Figure 15: City of Avondale

United Civil Group

City of Goodyear

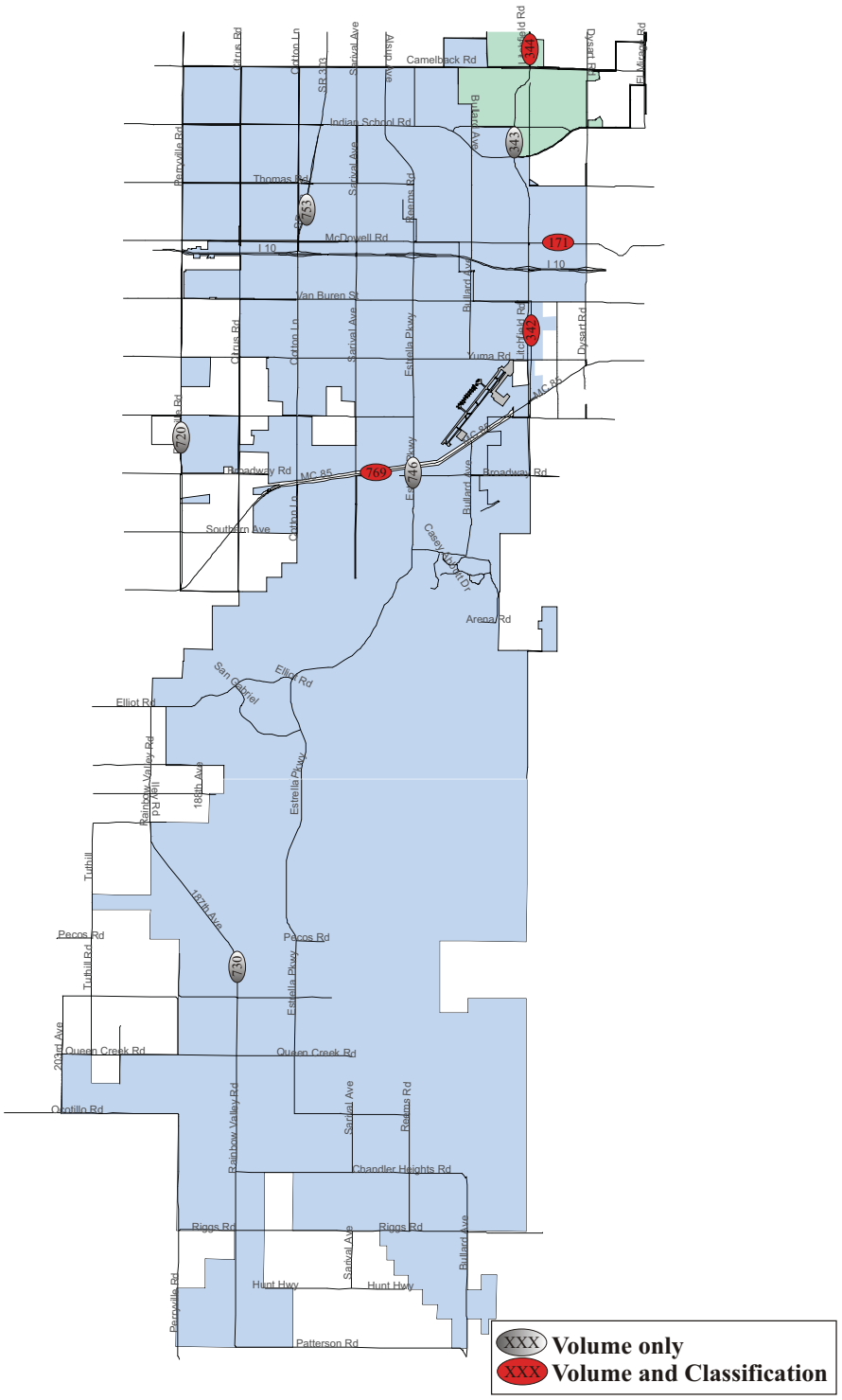

Figure 16: City of Goodyear

United Civil Group

Town of Buckeye

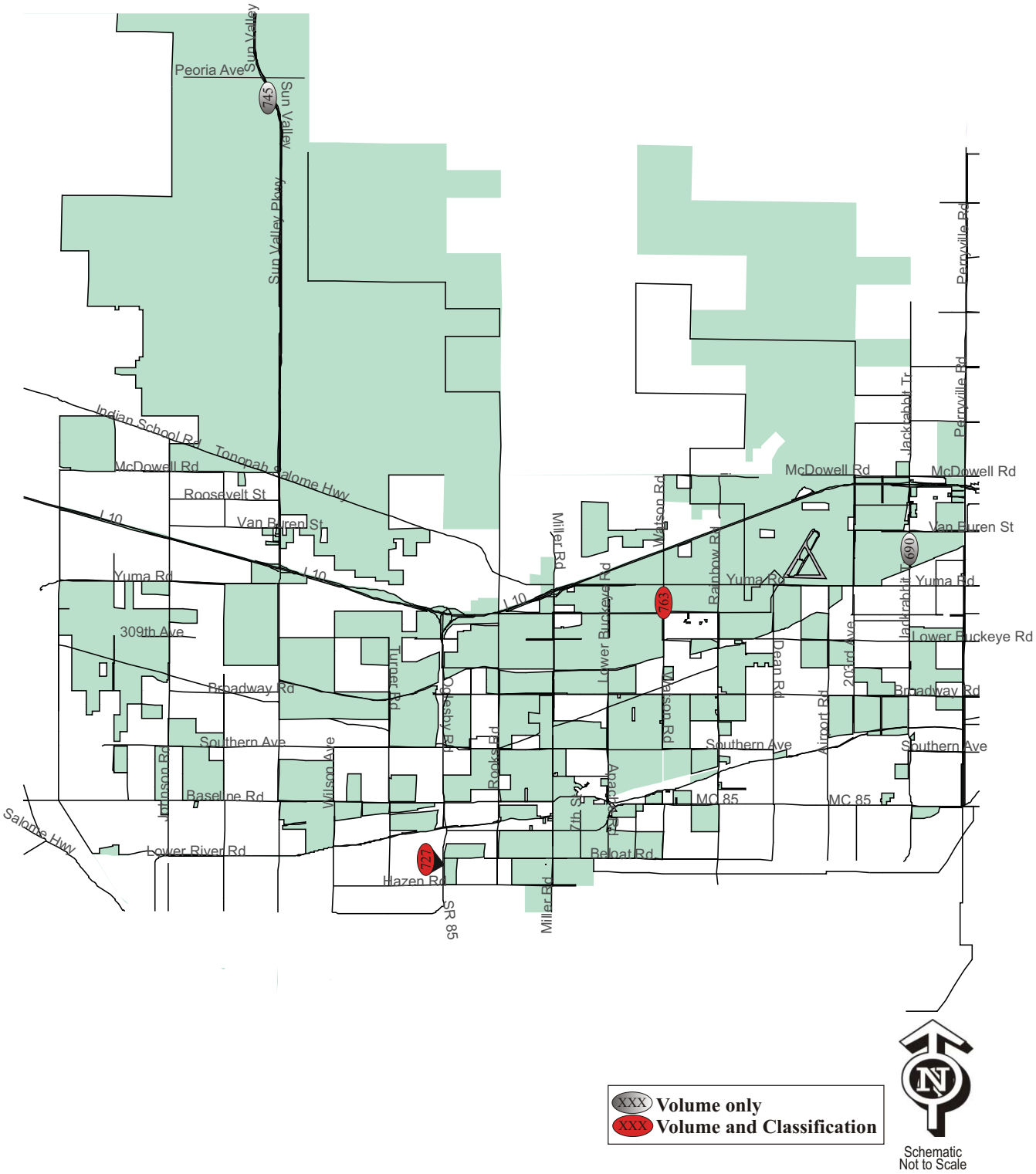

Figure 17: Town of Buckeye

UCG
United Civil Group

Central Phoenix

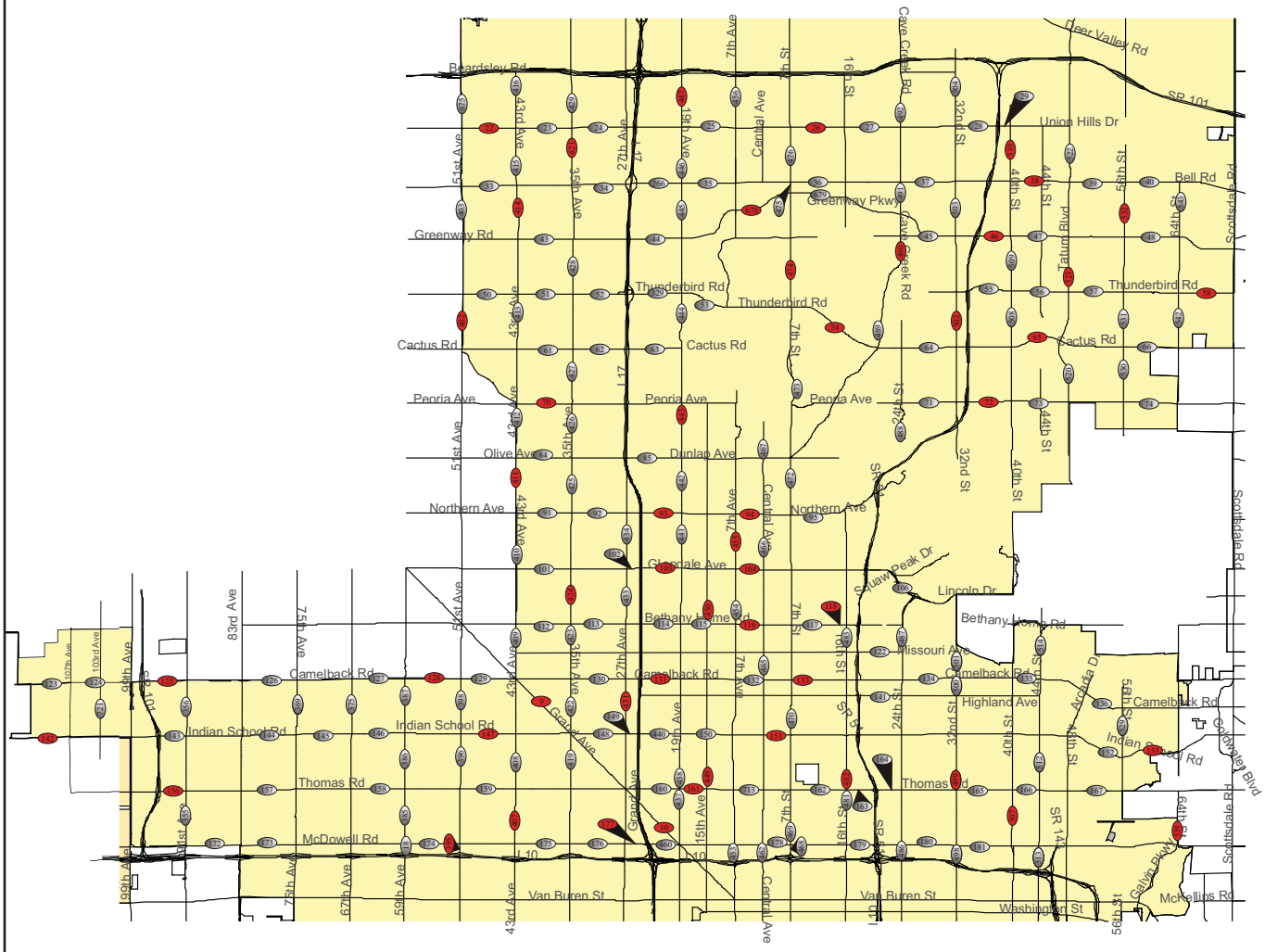

XXX Volume only
XXX Volume and Classification

Schematic
Not to Scale

Figure 18: Central Phoenix

UCG
United Civil Group

North Phoenix

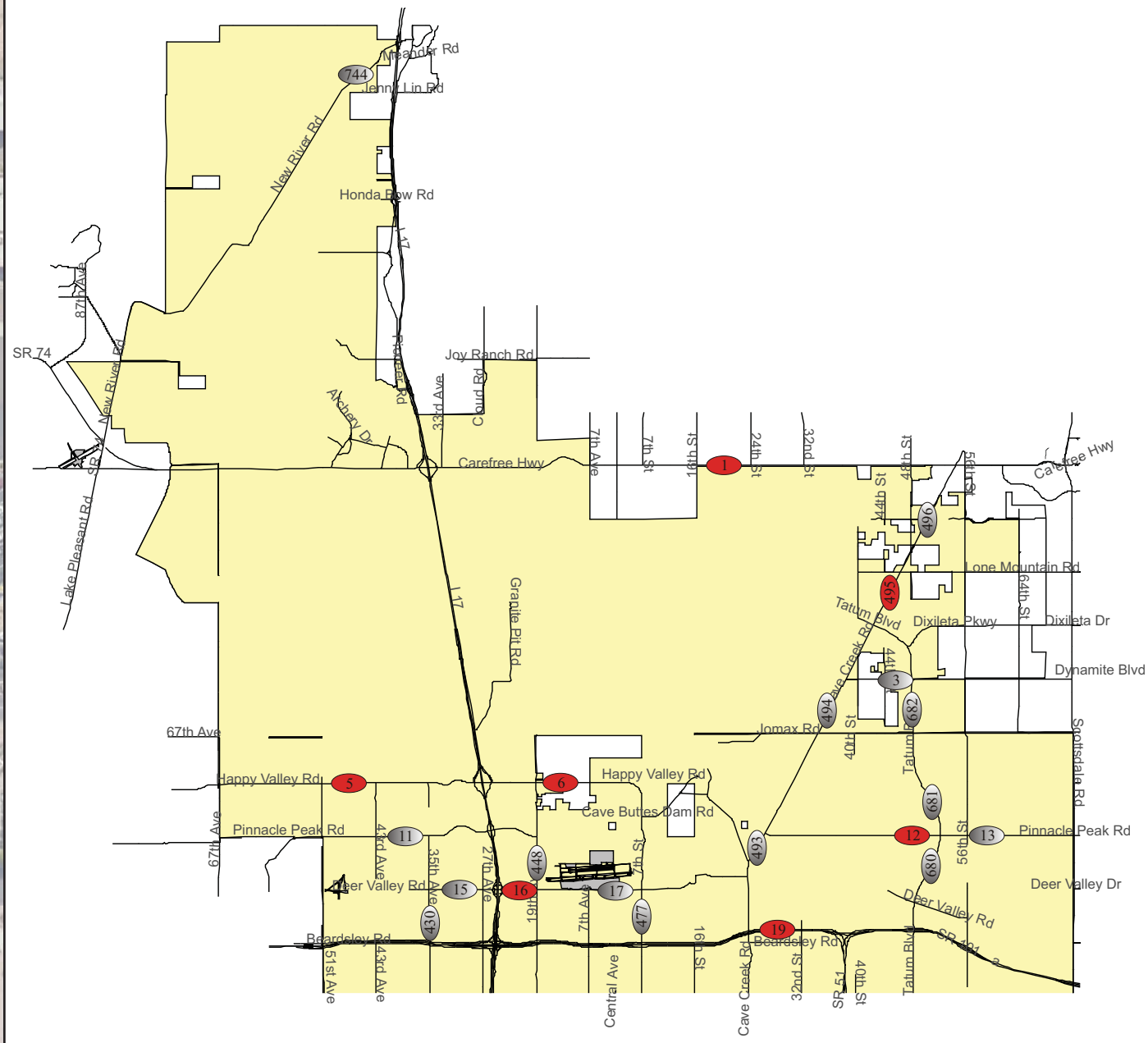

Figure 19: North Phoenix

United Civil Group

City of Glendale

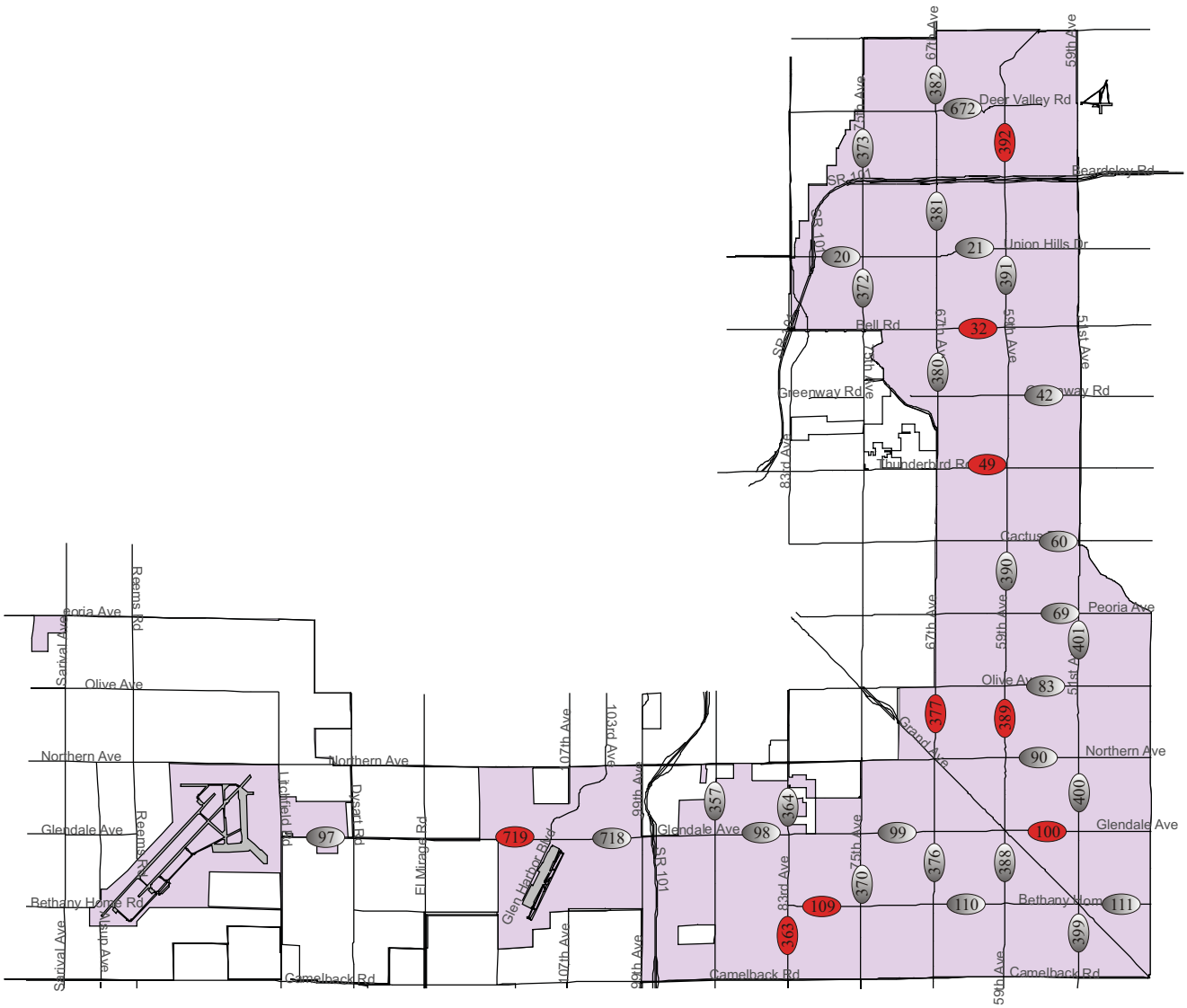

XXX Volume only
XXX Volume and Classification

Schematic
Not to Scale

Figure 20: City of Glendale

UCG
United Civil Group

City of Peoria

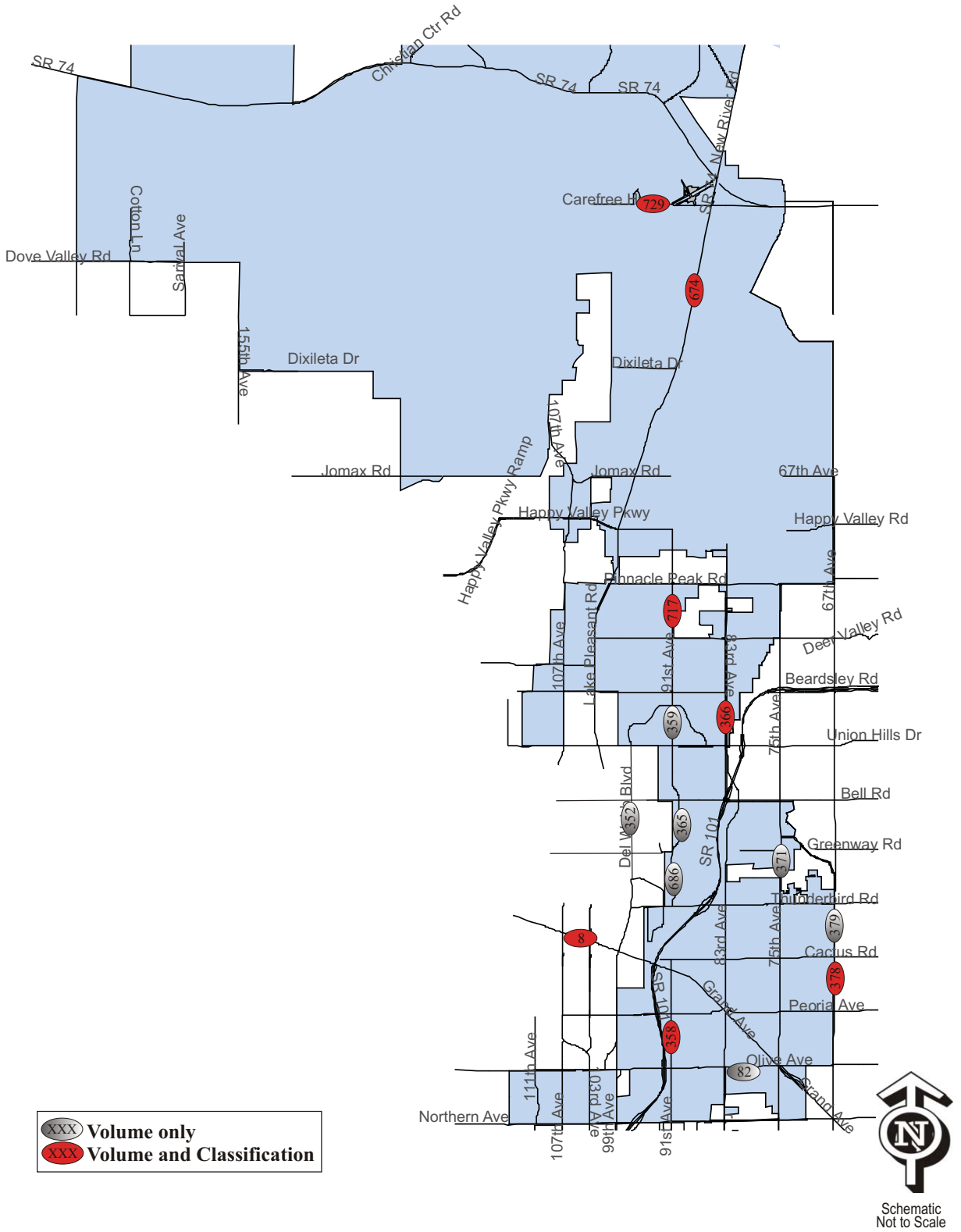

Figure 21: City of Peoria

UCG
United Civil Group

City of Surprise

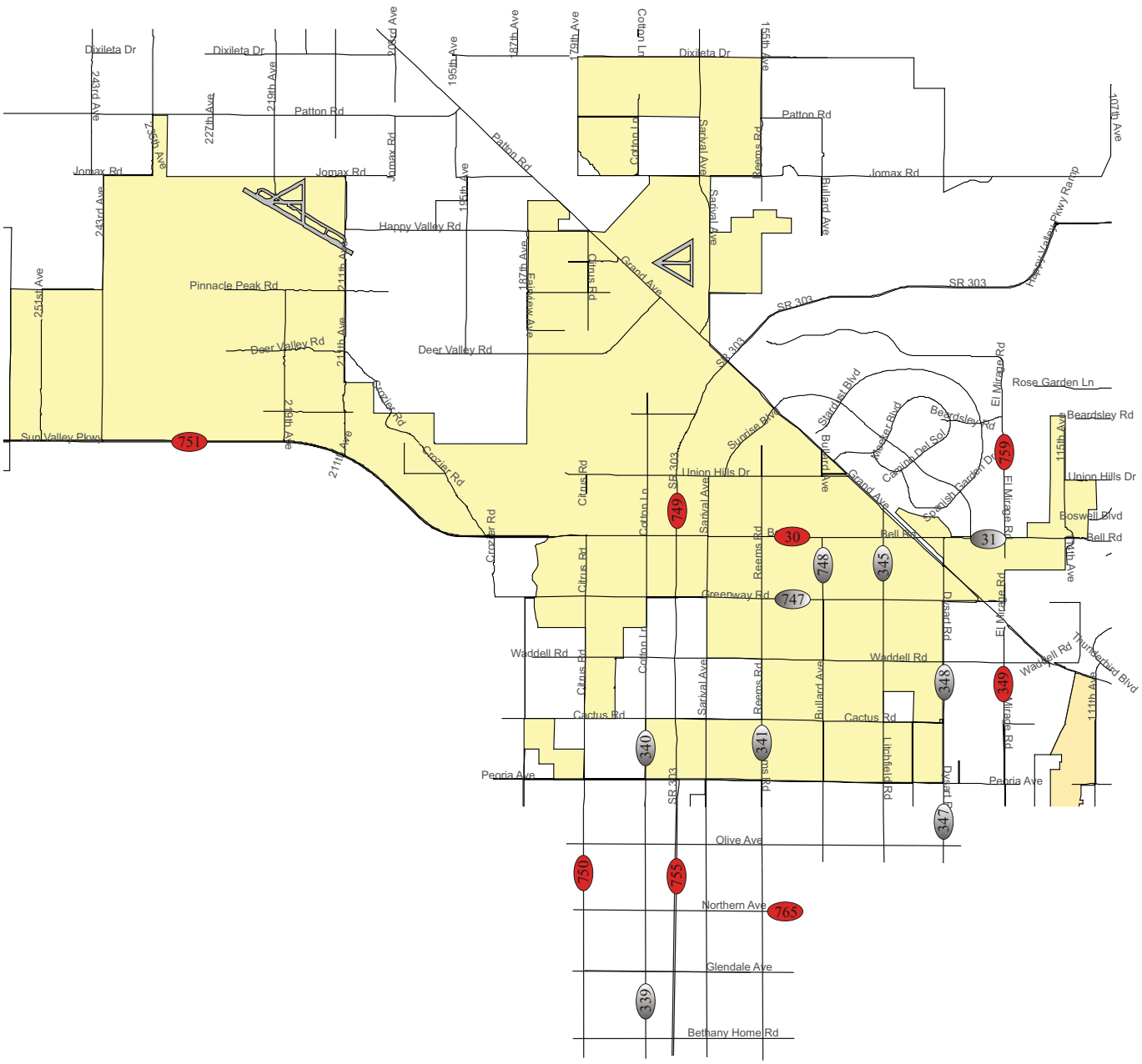

Figure 22: City of Surprise

United Civil Group

City of El Mirage

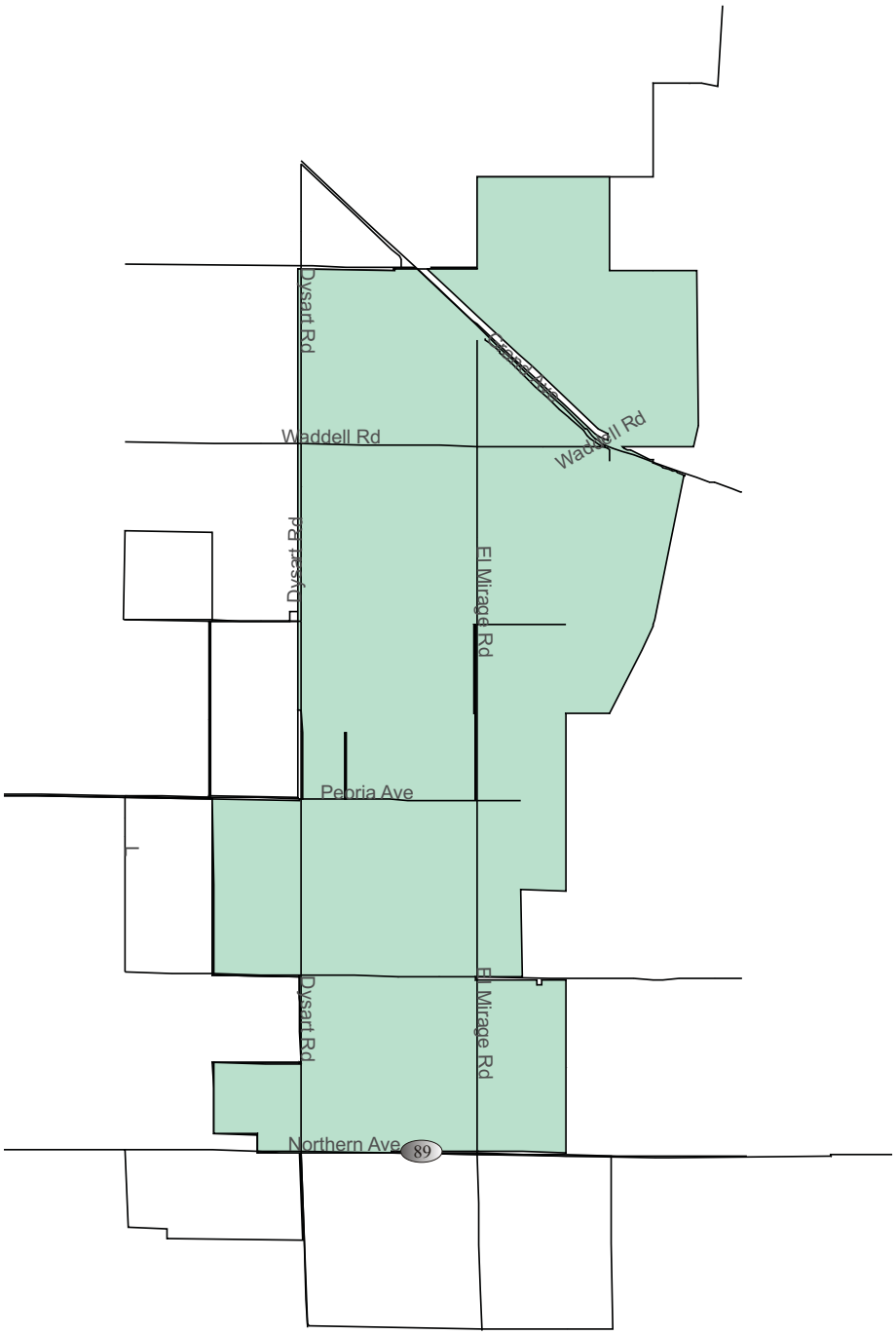

XXX Volume only
XXX Volume and Classification

Schematic
Not to Scale

Figure 23: City of El Mirage

United Civil Group

East Tonopah

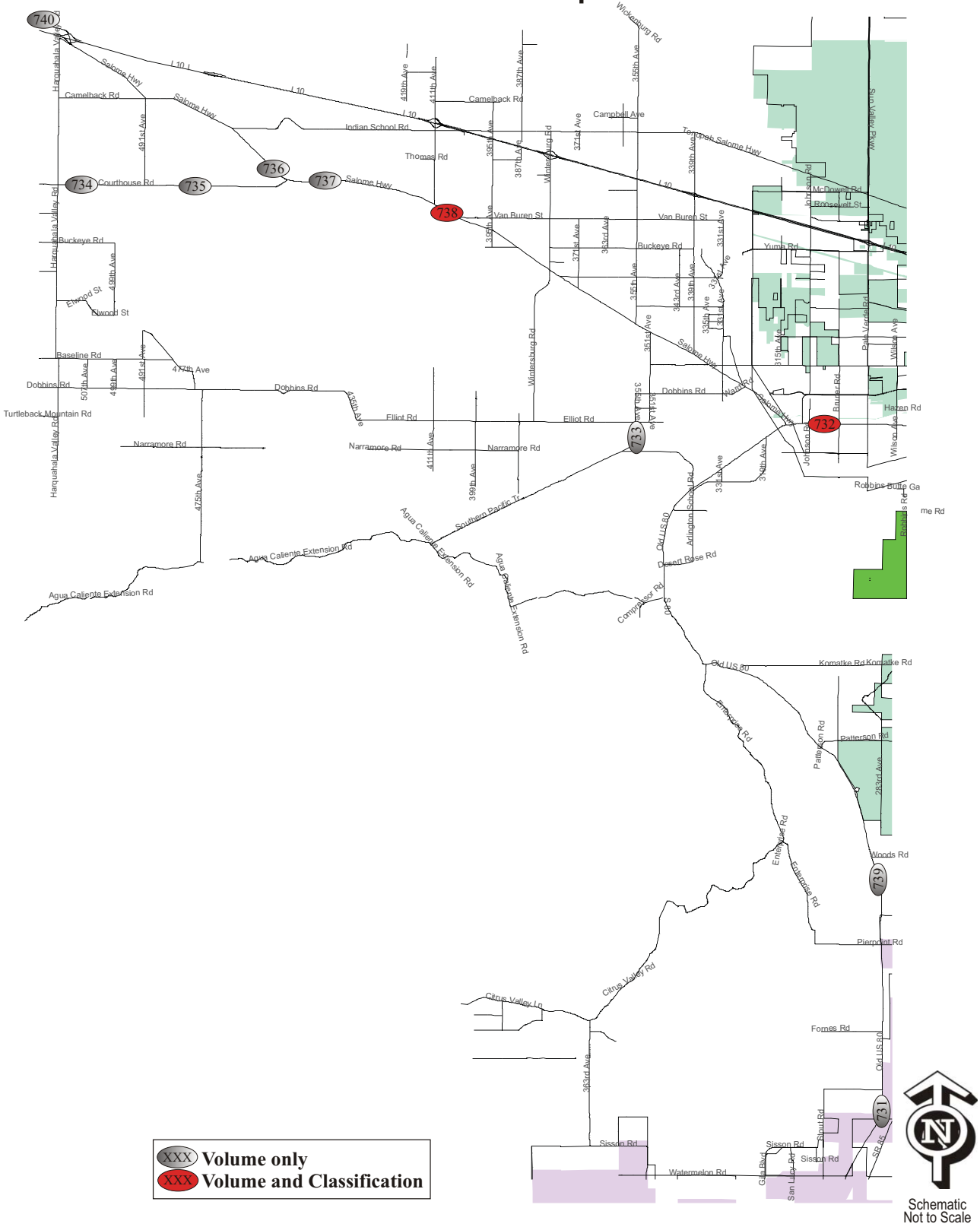

Figure 24: East Tonopah

United Civil Group

Final Report for the

2006/2007 MAG Regional Traffic Volume Study

Prepared for:

Maricopa Association of Governments
302 North 1st Avenue, Suite 300
Phoenix, Arizona 85003

October, 2007

Prepared by:

United Civil Group Corporation
Project Number TC6141

Conducted by:
David B. Kinnear, P.E.
Project Engineer