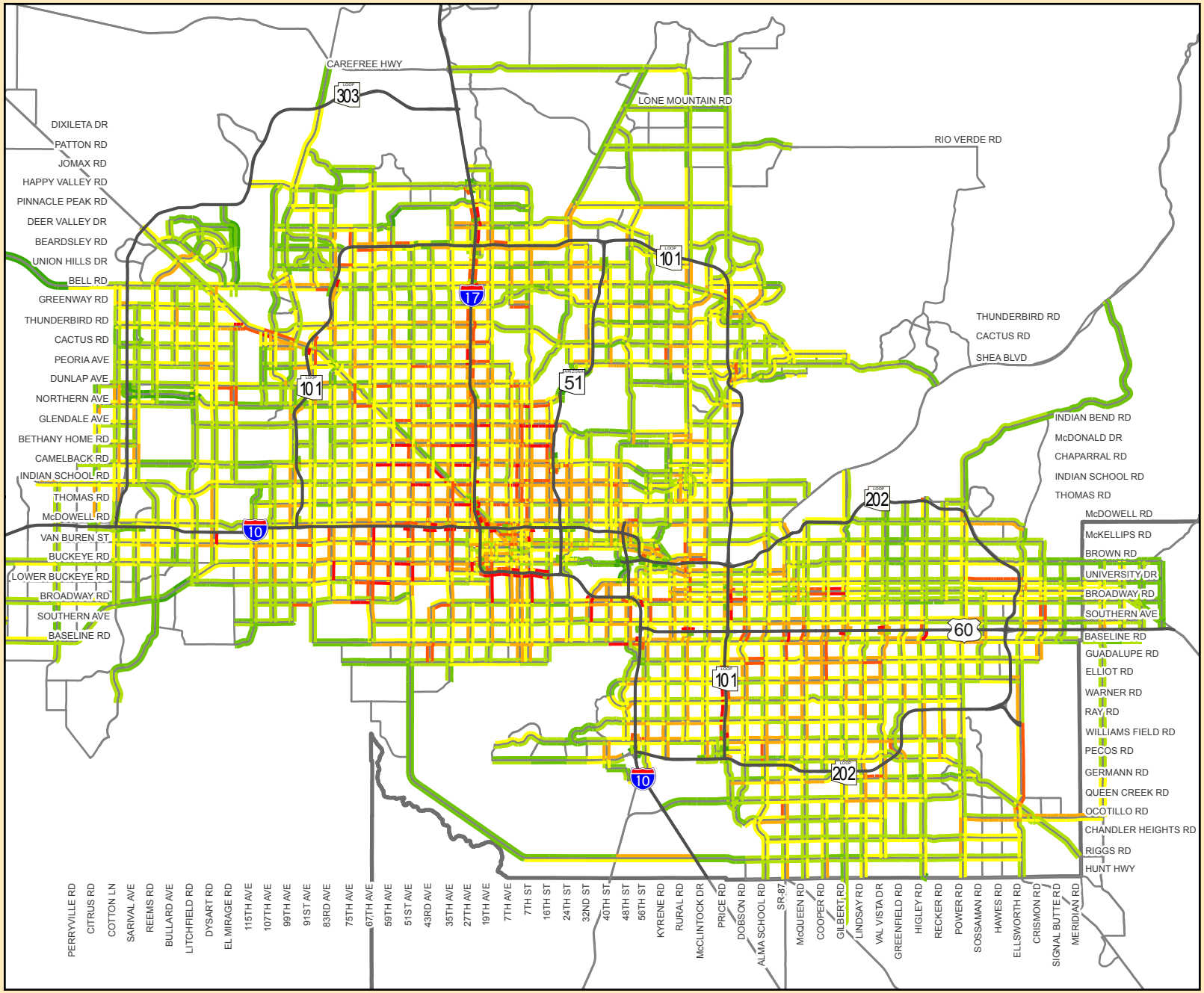

MARICOPA ASSOCIATION of GOVERNMENTS

2017 AM Peak Period Travel Time Index Arterial Roadways

Legend

Travel Time Index 6AM - 9AM (2017)

- 0 - 1.0
- 1.0 - 1.1
- 1.1 - 1.2
- 1.2 - 1.3
- 1.3 - 1.4
- 1.4 - 1.5
- 1.5+
- Freeways
- Major Roads

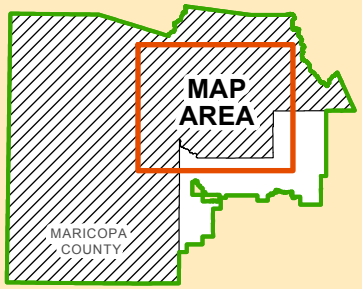

MAG MPO Boundary

While every effort has been made to ensure the accuracy of this information, the Maricopa Association of Governments makes no warranty, expressed or implied, as to its accuracy and expressly disclaims liability for the accuracy thereof.

0 5 10 15 20 Miles

N

Map derived from weekday speed data for analysis year.
Source: Maricopa Association of Governments

MARICOPA ASSOCIATION of GOVERNMENTS

2017 Mid Day Period Travel Time Index Arterial Roadways

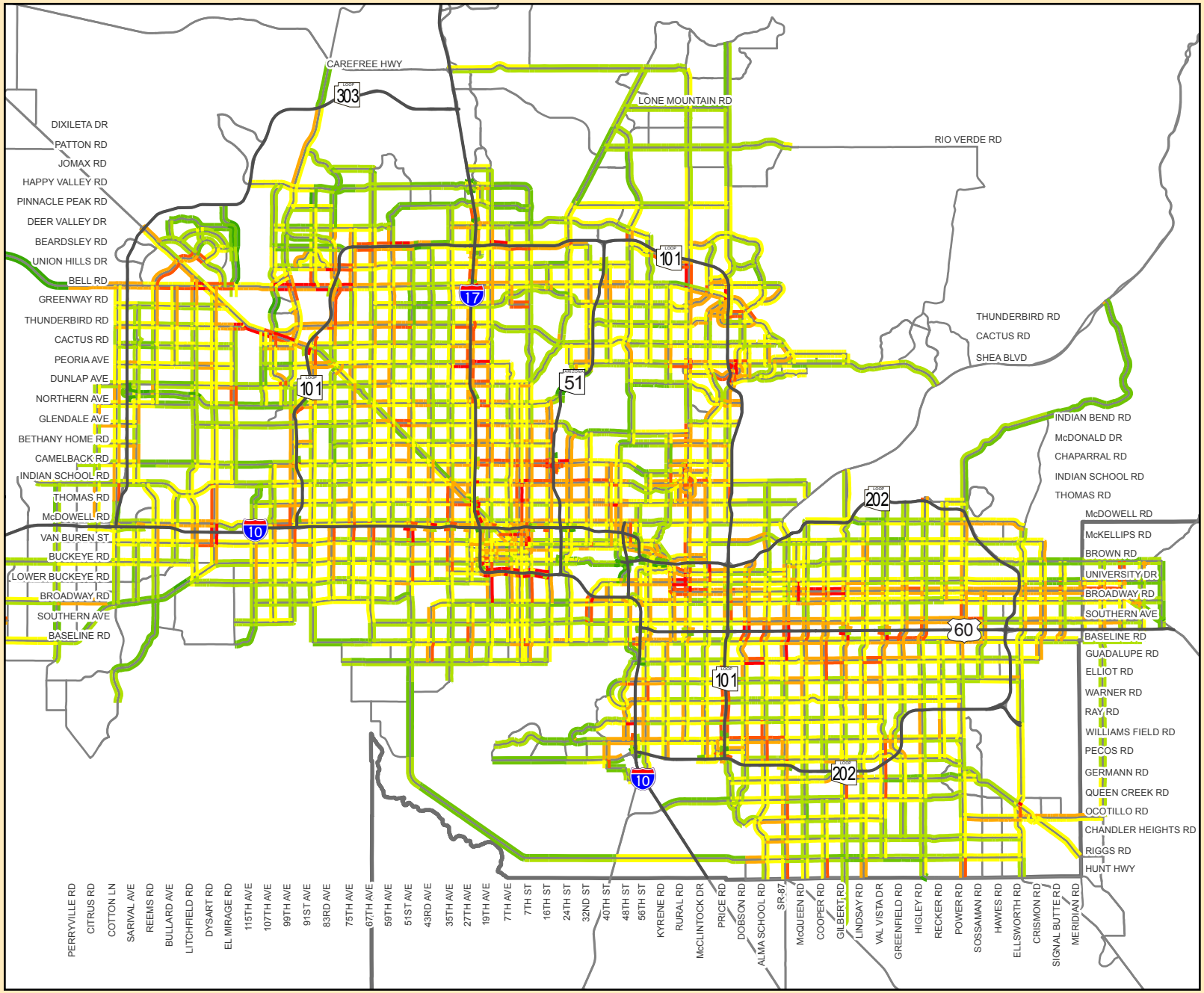

Legend

Travel Time Index 9AM - 3PM (2017)

- 0 - 1.0
- 1.0 - 1.1
- 1.1 - 1.2
- 1.2 - 1.3
- 1.3 - 1.4
- 1.4 - 1.5
- 1.5+
- Freeways
- Major Roads

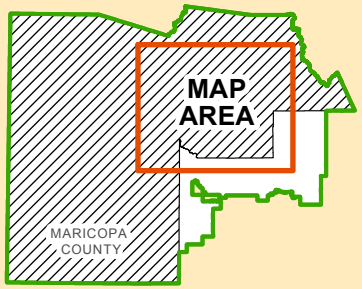

MAG MPO Boundary

While every effort has been made to ensure the accuracy of this information, the Maricopa Association of Governments makes no warranty, expressed or implied, as to its accuracy and expressly disclaims liability for the accuracy thereof.

0 5 10 15 20 Miles

N

Map derived from weekday speed data for analysis year.
Source: Maricopa Association of Governments

MARICOPA ASSOCIATION of GOVERNMENTS

2017 PM Peak Period Travel Time Index Arterial Roadways

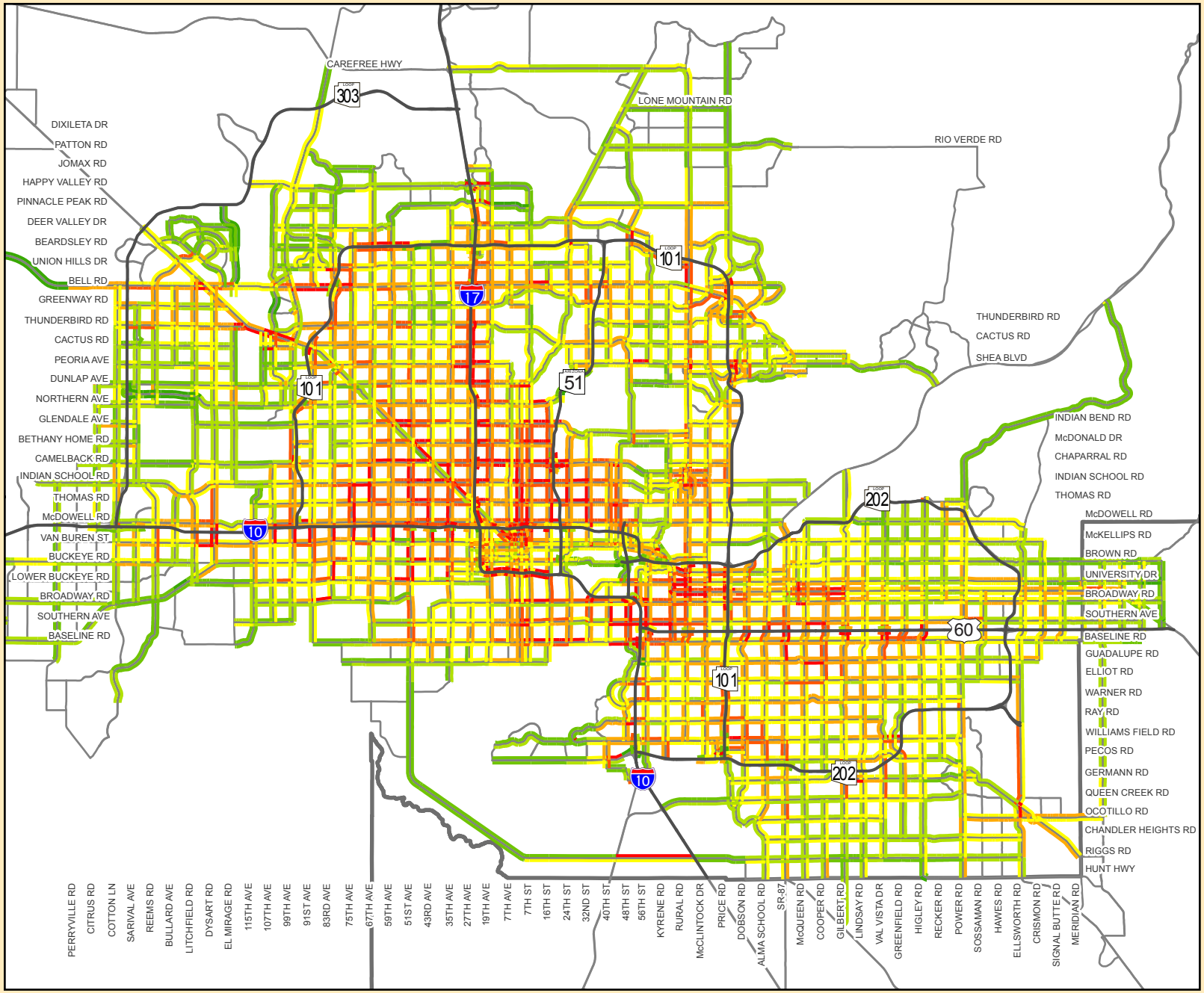

Legend

Travel Time Index 3PM - 7PM (2017)

- 0 - 1.0
- 1.0 - 1.1
- 1.1 - 1.2
- 1.2 - 1.3
- 1.3 - 1.4
- 1.4 - 1.5
- 1.5+
- Freeways
- Major Roads

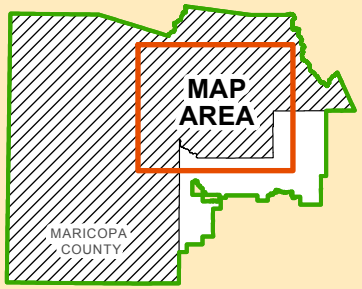

MAG MPO Boundary

While every effort has been made to ensure the accuracy of this information, the Maricopa Association of Governments makes no warranty, expressed or implied, as to its accuracy and expressly disclaims liability for the accuracy thereof.

0 5 10 15 20 Miles

N

Map derived from weekday speed data for analysis year.
Source: Maricopa Association of Governments