AVONDALE-GOODYEAR URBANIZED AREA FUNDING APPLICATION

Due: April 4th, 2019 by 10am

(Please note; match rate is 80%/20%, local match may exceed 20%)

Name of Project:

East Buckeye Park and Ride, Expansion

Lead Agency Project Contact Information:

Primary: John Willett; City of Buckeye; 623-349-6282; jwillett@buckeyeaz.gov

Secondary: Sean Banda; City of Buckeye; 623-349-6215; sbanda@buckeyeaz.gov

Partnering Agencies (if any):

Valley Metro

Projected Start Date (with pre-award authority):

The design would begin July 1, 2019.

Projected Completion Date (final draw- down):

The design should be completed within 12 months – June 30, 2020.

Project Funding Category:

Funding Category		Preferred Programming Year
X	Design	FY – 2019/2020
	Construction	
	Planning Study	
	Transit Security	

Please provide a short narrative. Be specific about how you plan to utilize the funding if awarded and what year(s) you are requesting funding for. Include in the description the significance of the project to the participating agency(s).

The City of Buckeye intends to expand the existing East Buckeye Park and Ride by constructing 250 additional parking spaces north of the existing parking lot, including covered parking for approximately 25% of the new spaces. Access to the new parking spaces will be from the existing drive aisle that serves the existing facility. There will not be any offsite improvements required for this project.

These improvements provide a regional benefit since the users of these facilities extend across the western portion of the county.

Funding for the local match is intended to come from Buckeye's allotment of Arizona Lottery Funds (ALF) which the City has already obtained.

Location(s) of Project. Please attach a photograph of the existing condition.

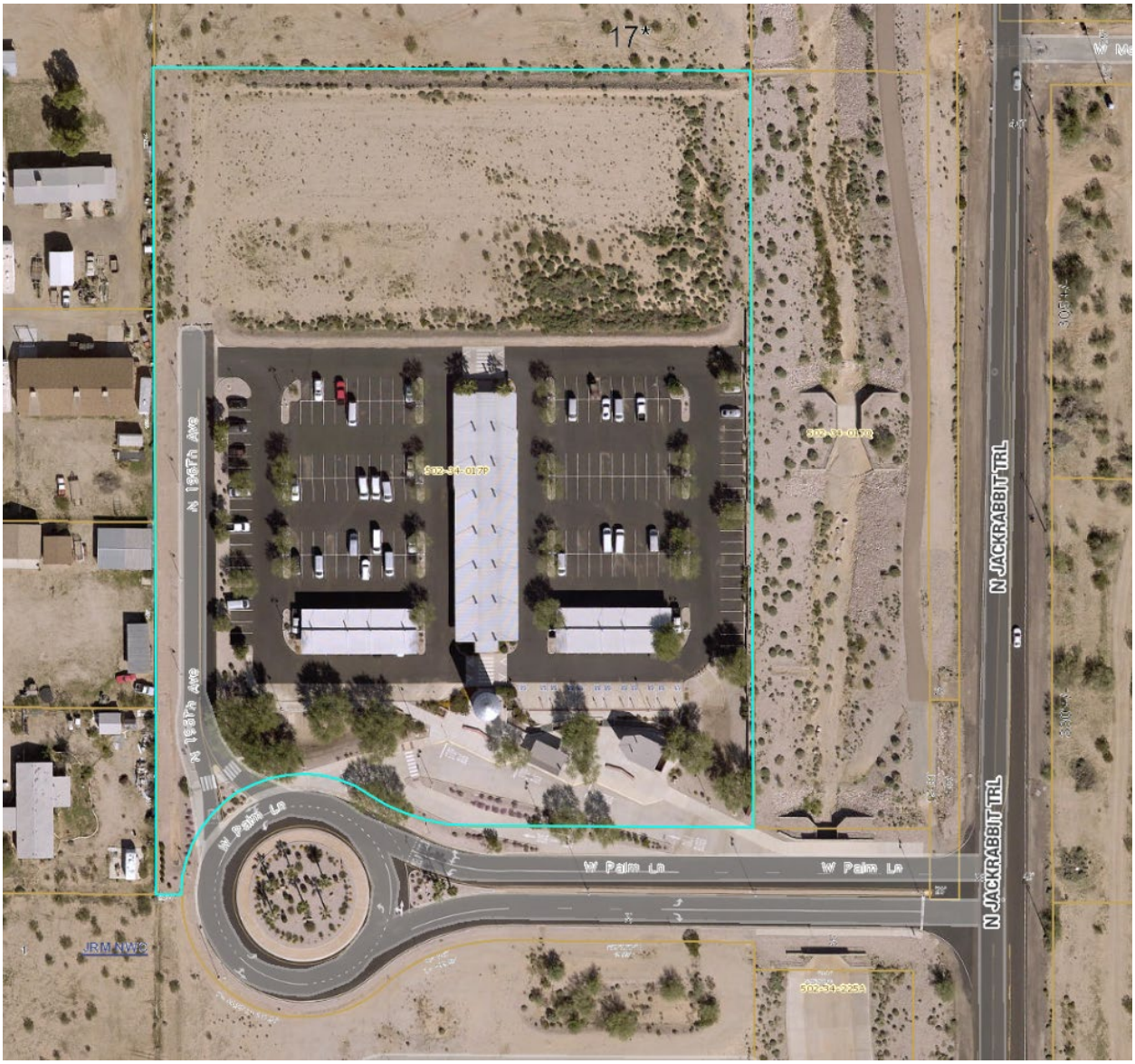

Ridership Information:

Location	Ridership	Routes Served	Date
East Buckeye PNR	NA	563 Express	Dec 2011-Current

Demographic Information: [MAG Demographic Mapping]

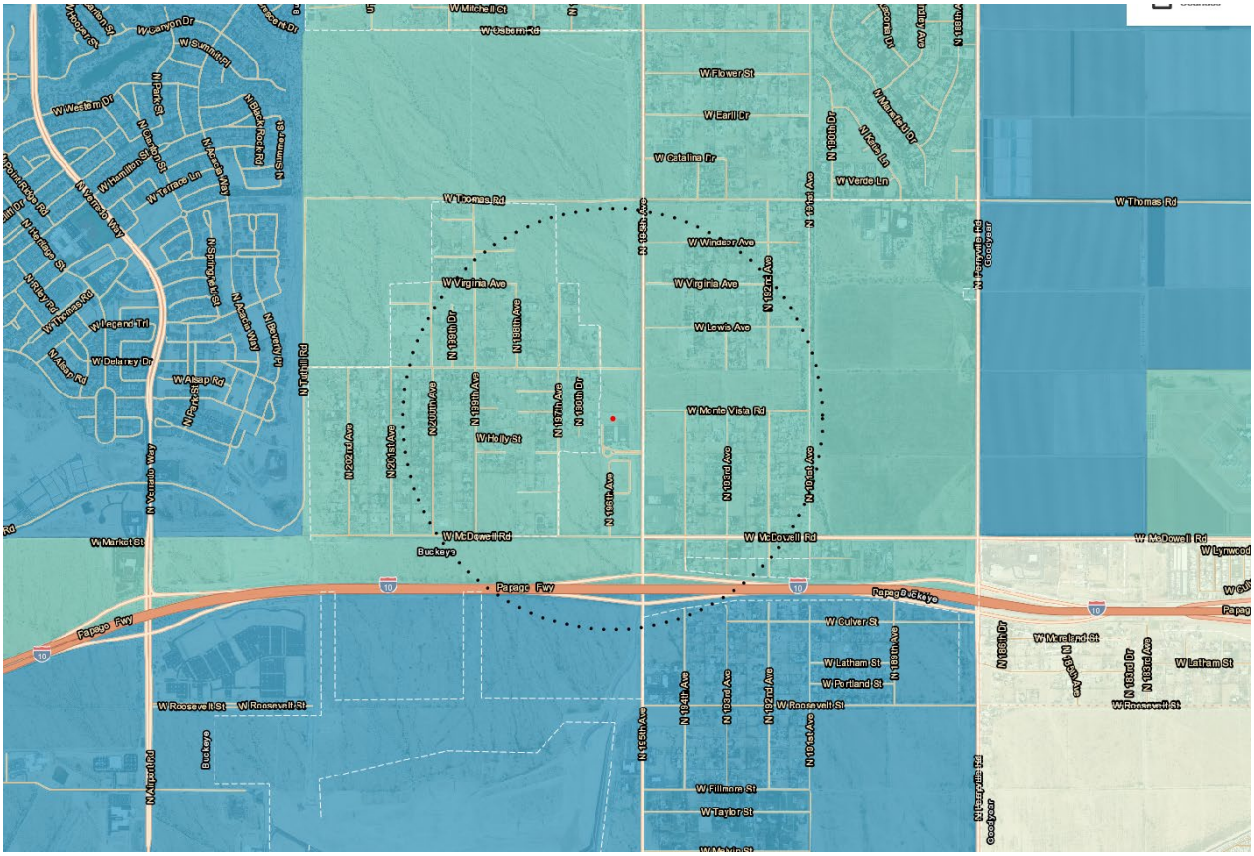
W Mitchell St
W Osborn Rd
W Flower St
W Earll Dr
W Calalina Dr
W Verde Ln
W Thomas Rd
W Windsor Ave
W Virginia Ave
W Lewis Ave
W Monte Vista Rd
W Holly St
W McDowell Rd
Buckeye
Papago Fwy
W Culver St
W Latham St
W Portland St
W Roosevelt St
W Fillmore St
W Taylor St
W Market St
N Alma School Rd
N Arizona Ave
N 16th St
N 19th Ave
N 19th Dr
N 20th Ave
N 24th St
N 40th St
N 44th St
N 48th St
N 52nd St
N 56th St
N 64th St
N 75th Ave
N 75th Dr
N 83rd Ave
N 83rd Dr
N 85th Ave
N 87th Ave
N 91st Ave
N 95th Ave
N 99th Ave
N 103rd Ave
N 107th Ave
N 115th Ave
N 119th Ave
N 123rd Ave
N 127th Ave
N 135th Ave
N 139th Ave
N 143rd Ave
N 147th Ave
N 151st Ave
N 155th Ave
N 159th Ave
N 163rd Ave
N 167th Ave
N 171st Ave
N 175th Ave
N 179th Ave
N 183rd Ave
N 187th Ave
N 191st Ave
N 195th Ave
N 199th Ave
N 203rd Ave
N 207th Ave
N 211th Ave
N 215th Ave
N 219th Ave
N 223rd Ave
N 227th Ave
N 231st Ave
N 235th Ave
N 239th Ave
N 243rd Ave
N 247th Ave
N 251st Ave
N 255th Ave
N 259th Ave
N 263rd Ave
N 267th Ave
N 271st Ave
N 275th Ave
N 279th Ave
N 283rd Ave
N 287th Ave
N 291st Ave
N 295th Ave
N 299th Ave
N 303rd Ave
N 307th Ave
N 311th Ave
N 315th Ave
N 319th Ave
N 323rd Ave
N 327th Ave
N 331st Ave
N 335th Ave
N 339th Ave
N 343rd Ave
N 347th Ave
N 351st Ave
N 355th Ave
N 359th Ave
N 363rd Ave
N 367th Ave
N 371st Ave
N 375th Ave
N 379th Ave
N 383rd Ave
N 387th Ave
N 391st Ave
N 395th Ave
N 399th Ave
N 403rd Ave
N 407th Ave
N 411th Ave
N 415th Ave
N 419th Ave
N 423rd Ave
N 427th Ave
N 431st Ave
N 435th Ave
N 439th Ave
N 443rd Ave
N 447th Ave
N 451st Ave
N 455th Ave
N 459th Ave
N 463rd Ave
N 467th Ave
N 471st Ave
N 475th Ave
N 479th Ave
N 483rd Ave
N 487th Ave
N 491st Ave
N 495th Ave
N 499th Ave
N 503rd Ave
N 507th Ave
N 511th Ave
N 515th Ave
N 519th Ave
N 523rd Ave
N 527th Ave
N 531st Ave
N 535th Ave
N 539th Ave
N 543rd Ave
N 547th Ave
N 551st Ave
N 555th Ave
N 559th Ave
N 563rd Ave
N 567th Ave
N 571st Ave
N 575th Ave
N 579th Ave
N 583rd Ave
N 587th Ave
N 591st Ave
N 595th Ave
N 599th Ave
N 603rd Ave
N 607th Ave
N 611th Ave
N 615th Ave
N 619th Ave
N 623rd Ave
N 627th Ave
N 631st Ave
N 635th Ave
N 639th Ave
N 643rd Ave
N 647th Ave
N 651st Ave
N 655th Ave
N 659th Ave
N 663rd Ave
N 667th Ave
N 671st Ave
N 675th Ave
N 679th Ave
N 683rd Ave
N 687th Ave
N 691st Ave
N 695th Ave
N 699th Ave
N 703rd Ave
N 707th Ave
N 711th Ave
N 715th Ave
N 719th Ave
N 723rd Ave
N 727th Ave
N 731st Ave
N 735th Ave
N 739th Ave
N 743rd Ave
N 747th Ave
N 751st Ave
N 755th Ave
N 759th Ave
N 763rd Ave
N 767th Ave
N 771st Ave
N 775th Ave
N 779th Ave
N 783rd Ave
N 787th Ave
N 791st Ave
N 795th Ave
N 799th Ave
N 803rd Ave
N 807th Ave
N 811th Ave
N 815th Ave
N 819th Ave
N 823rd Ave
N 827th Ave
N 831st Ave
N 835th Ave
N 839th Ave
N 843rd Ave
N 847th Ave
N 851st Ave
N 855th Ave
N 859th Ave
N 863rd Ave
N 867th Ave
N 871st Ave
N 875th Ave
N 879th Ave
N 883rd Ave
N 887th Ave
N 891st Ave
N 895th Ave
N 899th Ave
N 903rd Ave
N 907th Ave
N 911th Ave
N 915th Ave
N 919th Ave
N 923rd Ave
N 927th Ave
N 931st Ave
N 935th Ave
N 939th Ave
N 943rd Ave
N 947th Ave
N 951st Ave
N 955th Ave
N 959th Ave
N 963rd Ave
N 967th Ave
N 971st Ave
N 975th Ave
N 979th Ave
N 983rd Ave
N 987th Ave
N 991st Ave
N 995th Ave
N 999th Ave
N 1003rd Ave
N 1007th Ave
N 1011th Ave
N 1015th Ave
N 1019th Ave
N 1023rd Ave
N 1027th Ave
N 1031st Ave
N 1035th Ave
N 1039th Ave
N 1043rd Ave
N 1047th Ave
N 1051st Ave
N 1055th Ave
N 1059th Ave
N 1063rd Ave
N 1067th Ave
N 1071st Ave
N 1075th Ave
N 1079th Ave
N 1083rd Ave
N 1087th Ave
N 1091st Ave
N 1095th Ave
N 1099th Ave
N 1103rd Ave
N 1107th Ave
N 1111th Ave
N 1115th Ave
N 1119th Ave
N 1123rd Ave
N 1127th Ave
N 1131st Ave
N 1135th Ave
N 1139th Ave
N 1143rd Ave
N 1147th Ave
N 1151st Ave
N 1155th Ave
N 1159th Ave
N 1163rd Ave
N 1167th Ave
N 1171st Ave
N 1175th Ave
N 1179th Ave
N 1183rd Ave
N 1187th Ave
N 1191st Ave
N 1195th Ave
N 1199th Ave
N 1203rd Ave
N 1207th Ave
N 1211th Ave
N 1215th Ave
N 1219th Ave
N 1223rd Ave
N 1227th Ave
N 1231st Ave
N 1235th Ave
N 1239th Ave
N 1243rd Ave
N 1247th Ave
N 1251st Ave
N 1255th Ave
N 1259th Ave
N 1263rd Ave
N 1267th Ave
N 1271st Ave
N 1275th Ave
N 1279th Ave
N 1283rd Ave
N 1287th Ave
N 1291st Ave
N 1295th Ave
N 1299th Ave
N 1303rd Ave
N 1307th Ave
N 1311th Ave
N 1315th Ave
N 1319th Ave
N 1323rd Ave
N 1327th Ave
N 1331st Ave
N 1335th Ave
N 1339th Ave
N 1343rd Ave
N 1347th Ave
N 1351st Ave
N 1355th Ave
N 1359th Ave
N 1363rd Ave
N 1367th Ave
N 1371st Ave
N 1375th Ave
N 1379th Ave
N 1383rd Ave
N 1387th Ave
N 1391st Ave
N 1395th Ave
N 1399th Ave
N 1403rd Ave
N 1407th Ave
N 1411th Ave
N 1415th Ave
N 1419th Ave
N 1423rd Ave
N 1427th Ave
N 1431st Ave
N 1435th Ave
N 1439th Ave
N 1443rd Ave
N 1447th Ave
N 1451st Ave
N 1455th Ave
N 1459th Ave
N 1463rd Ave
N 1467th Ave
N 1471st Ave
N 1475th Ave
N 1479th Ave
N 1483rd Ave
N 1487th Ave
N 1491st Ave
N 1495th Ave
N 1499th Ave
N 1503rd Ave
N 1507th Ave
N 1511th Ave
N 1515th Ave
N 1519th Ave
N 1523rd Ave
N 1527th Ave
N 1531st Ave
N 1535th Ave
N 1539th Ave
N 1543rd Ave
N 1547th Ave
N 1551st Ave
N 1555th Ave
N 1559th Ave
N 1563rd Ave
N 1567th Ave
N 1571st Ave
N 1575th Ave
N 1579th Ave
N 1583rd Ave
N 1587th Ave
N 1591st Ave
N 1595th Ave
N 1599th Ave
N 1603rd Ave
N 1607th Ave
N 1611th Ave
N 1615th Ave
N 1619th Ave
N 1623rd Ave
N 1627th Ave
N 1631st Ave
N 1635th Ave
N 1639th Ave
N 1643rd Ave
N 1647th Ave
N 1651st Ave
N 1655th Ave
N 1659th Ave
N 1663rd Ave
N 1667th Ave
N 1671st Ave
N 1675th Ave
N 1679th Ave
N 1683rd Ave
N 1687th Ave
N 1691st Ave
N 1695th Ave
N 1699th Ave
N 1703rd Ave
N 1707th Ave
N 1711th Ave
N 1715th Ave
N 1719th Ave
N 1723rd Ave
N 1727th Ave
N 1731st Ave
N 1735th Ave
N 1739th Ave
N 1743rd Ave
N 1747th Ave
N 1751st Ave
N 1755th Ave
N 1759th Ave
N 1763rd Ave
N 1767th Ave
N 1771st Ave
N 1775th Ave
N 1779th Ave
N 1783rd Ave
N 1787th Ave
N 1791st Ave
N 1795th Ave
N 1799th Ave
N 1803rd Ave
N 1807th Ave
N 1811th Ave
N 1815th Ave
N 1819th Ave
N 1823rd Ave
N 1827th Ave
N 1831st Ave
N 1835th Ave
N 1839th Ave
N 1843rd Ave
N 1847th Ave
N 1851st Ave
N 1855th Ave
N 1859th Ave
N 1863rd Ave
N 1867th Ave
N 1871st Ave
N 1875th Ave
N 1879th Ave
N 1883rd Ave
N 1887th Ave
N 1891st Ave
N 1895th Ave
N 1899th Ave
N 1903rd Ave
N 1907th Ave
N 1911th Ave
N 1915th Ave
N 1919th Ave
N 1923rd Ave
N 1927th Ave
N 1931st Ave
N 1935th Ave
N 1939th Ave
N 1943rd Ave
N 1947th Ave
N 1951st Ave
N 1955th Ave
N 1959th Ave
N 1963rd Ave
N 1967th Ave
N 1971st Ave
N 1975th Ave
N 1979th Ave
N 1983rd Ave
N 1987th Ave
N 1991st Ave
N 1995th Ave
N 1999th Ave
N 2003rd Ave
N 2007th Ave
N 2011th Ave
N 2015th Ave
N 2019th Ave
N 2023rd Ave
N 2027th Ave
N 2031st Ave
N 2035th Ave
N 2039th Ave
N 2043rd Ave
N 2047th Ave
N 2051st Ave
N 2055th Ave
N 2059th Ave
N 2063rd Ave
N 2067th Ave
N 2071st Ave
N 2075th Ave
N 2079th Ave
N 2083rd Ave
N 2087th Ave
N 2091st Ave
N 2095th Ave
N 2099th Ave
N 2103rd Ave
N 2107th Ave
N 2111th Ave
N 2115th Ave
N 2119th Ave
N 2123rd Ave
N 2127th Ave
N 2131st Ave
N 2135th Ave
N 2139th Ave
N 2143rd Ave
N 2147th Ave
N 2151st Ave
N 2155th Ave
N 2159th Ave
N 2163rd Ave
N 2167th Ave
N 2171st Ave
N 2175th Ave
N 2179th Ave
N 2183rd Ave
N 2187th Ave
N 2191st Ave
N 2195th Ave
N 2199th Ave
N 2203rd Ave
N 2207th Ave
N 2211th Ave
N 2215th Ave
N 2219th Ave
N 2223rd Ave
N 2227th Ave
N 2231st Ave
N 2235th Ave
N 2239th Ave
N 2243rd Ave
N 2247th Ave
N 2251st Ave
N 2255th Ave
N 2259th Ave
N 2263rd Ave
N 2267th Ave
N 2271st Ave
N 2275th Ave
N 2279th Ave
N 2283rd Ave
N 2287th Ave
N 2291st Ave
N 2295th Ave
N 2299th Ave
N 2303rd Ave
N 2307th Ave
N 2311th Ave
N 2315th Ave
N 2319th Ave
N 2323rd Ave
N 2327th Ave
N 2331st Ave
N 2335th Ave
N 2339th Ave
N 2343rd Ave
N 2347th Ave
N 2351st Ave
N 2355th Ave
N 2359th Ave
N 2363rd Ave
N 2367th Ave
N 2371st Ave
N 2375th Ave
N 2379th Ave
N 2383rd Ave
N 2387th Ave
N 2391st Ave
N 2395th Ave
N 2399th Ave
N 2403rd Ave
N 2407th Ave
N 2411th Ave
N 2415th Ave
N 2419th Ave
N 2423rd Ave
N 2427th Ave
N 2431st Ave
N 2435th Ave
N 2439th Ave
N 2443rd Ave
N 2447th Ave
N 2451st Ave
N 2455th Ave
N 2459th Ave
N 2463rd Ave
N 2467th Ave
N 2471st Ave
N 2475th Ave
N 2479th Ave
N 2483rd Ave
N 2487th Ave
N 2491st Ave
N 2495th Ave
N 2499th Ave
N 2503rd Ave
N 2507th Ave
N 2511th Ave
N 2515th Ave
N 2519th Ave
N 2523rd Ave
N 2527th Ave
N 2531st Ave
N 2535th Ave
N 2539th Ave
N 2543rd Ave
N 2547th Ave
N 2551st Ave
N 2555th Ave
N 2559th Ave
N 2563rd Ave
N 2567th Ave
N 2571st Ave
N 2575th Ave
N 2579th Ave
N 2583rd Ave
N 2587th Ave
N 2591st Ave
N 2595th Ave
N 2599th Ave
N 2603rd Ave
N 2607th Ave
N 2611th Ave
N 2615th Ave
N 2619th Ave
N 2623rd Ave
N 2627th Ave
N 2631st Ave
N 2635th Ave
N 2639th Ave
N 2643rd Ave
N 2647th Ave
N 2651st Ave
N 2655th Ave
N 2659th Ave
N 2663rd Ave
N 2667th Ave
N 2671st Ave
N 2675th Ave
N 2679th Ave
N 2683rd Ave
N 2687th Ave
N 2691st Ave
N 2695th Ave
N 2699th Ave
N 2703rd Ave
N 2707th Ave
N 2711th Ave
N 2715th Ave
N 2719th Ave
N 2723rd Ave
N 2727th Ave
N 2731st Ave
N 2735th Ave
N 2739th Ave
N 2743rd Ave
N 2747th Ave
N 2751st Ave
N 2755th Ave
N 2759th Ave
N 2763rd Ave
N 2767th Ave
N 2771st Ave
N 2775th Ave
N 2779th Ave
N 2783rd Ave
N 2787th Ave
N 2791st Ave
N 2795th Ave
N 2799th Ave
N 2803rd Ave
N 2807th Ave
N 2811th Ave
N 2815th Ave
N 2819th Ave
N 2823rd Ave
N 2827th Ave
N 2831st Ave
N 2835th Ave
N 2839th Ave
N 2843rd Ave
N 2847th Ave
N 2851st Ave
N 2855th Ave
N 2859th Ave
N 2863rd Ave
N 2867th Ave
N 2871st Ave
N 2875th Ave
N 2879th Ave
N 2883rd Ave
N 2887th Ave
N 2891st Ave
N 2895th Ave
N 2899th Ave
N 2903rd Ave
N 2907th Ave
N 2911th Ave
N 2915th Ave
N 2919th Ave
N 2923rd Ave
N 2927th Ave
N 2931st Ave
N 2935th Ave
N 2939th Ave
N 2943rd Ave
N 2947th Ave
N 2951st Ave
N 2955th Ave
N 2959th Ave
N 2963rd Ave
N 2967th Ave
N 2971st Ave
N 2975th Ave
N 2979th Ave
N 2983rd Ave
N 2987th Ave
N 2991st Ave
N 2995th Ave
N 2999th Ave
N 3003rd Ave
N 3007th Ave
N 3011th Ave
N 3015th Ave
N 3019th Ave
N 3023rd Ave
N 3027th Ave
N 3031st Ave
N 3035th Ave
N 3039th Ave
N 3043rd Ave
N 3047th Ave
N 3051st Ave
N 3055th Ave
N 3059th Ave
N 3063rd Ave
N 3067th Ave
N 3071st Ave
N 3075th Ave
N 3079th Ave
N 3083rd Ave
N 3087th Ave
N 3091st Ave
N 3095th Ave
N 3099th Ave
N 3103rd Ave
N 3107th Ave
N 3111th Ave
N 3115th Ave
N 3119th Ave
N 3123rd Ave
N 3127th Ave
N 3131st Ave
N 3135th Ave
N 3139th Ave
N 3143rd Ave
N 3147th Ave
N 3151st Ave
N 3155th Ave
N 3159th Ave
N 3163rd Ave
N 3167th Ave
N 3171st Ave
N 3175th Ave
N 3179th Ave
N 3183rd Ave
N 3187th Ave
N 3191st Ave
N 3195th Ave
N 3199th Ave
N 3203rd Ave
N 3207th Ave
N 3211th Ave
N 3215th Ave
N 3219th Ave
N 3223rd Ave
N 3227th Ave
N 3231st Ave
N 3235th Ave
N 3239th Ave
N 3243rd Ave
N 3247th Ave
N 3251st Ave
N 3255th Ave
N 3259th Ave
N 3263rd Ave
N 3267th Ave
N 3271st Ave
N 3275th Ave
N 3279th Ave
N 3283rd Ave
N 3287th Ave
N 3291st Ave
N 3295th Ave
N 3299th Ave
N 3303rd Ave
N 3307th Ave
N 3311th Ave
N 3315th Ave
N 3319th Ave
N 3323rd Ave
N 3327th Ave
N 3331st Ave
N 3335th Ave
N 3339th Ave
N 3343rd Ave
N 3347th Ave
N 3351st Ave
N 3355th Ave
N 3359th Ave
N 3363rd Ave
N 3367th Ave
N 3371st Ave
N 3375th Ave
N 3379th Ave
N 3383rd Ave
N 3387th Ave
N 3391st Ave
N 3395th Ave
N 3399th Ave
N 3403rd Ave
N 3407th Ave
N 3411th Ave
N 3415th Ave
N 3419th Ave
N 3423rd Ave
N 3427th Ave
N 3431st Ave
N 3435th Ave
N 3439th Ave
N 3443rd Ave
N 3447th Ave
N 3451st Ave
N 3455th Ave
N 3459th Ave
N 3463rd Ave
N 3467th Ave
N 3471st Ave
N 3475th Ave
N 3479th Ave
N 3483rd Ave
N 3487th Ave
N 3491st Ave
N 3495th Ave
N 3499th Ave
N 3503rd Ave
N 3507th Ave
N 3511th Ave
N 3515th Ave
N 3519th Ave
N 3523rd Ave
N 3527th Ave
N 3531st Ave
N 3535th Ave
N 3539th Ave
N 3543rd Ave
N 3547th Ave
N 3551st Ave
N 3555th Ave
N 3559th Ave
N 3563rd Ave
N 3567th Ave
N 3571st Ave
N 3575th Ave
N 3579th Ave
N 3583rd Ave
N 3587th Ave
N 3591st Ave
N 3595th Ave
N 3599th Ave
N 3603rd Ave
N 3607th Ave
N 3611th Ave
N 3615th Ave
N 3619th Ave
N 3623rd Ave
N 3627th Ave
N 3631st Ave
N 3635th Ave
N 3639th Ave
N 3643rd Ave
N 3647th Ave
N 3651st Ave
N 3655th Ave
N 3659th Ave
N 3663rd Ave
N 3667th Ave
N 3671st Ave
N 3675th Ave
N 3679th Ave
N 3683rd Ave
N 3687th Ave
N 3691st Ave
N 3695th Ave
N 3699th Ave
N 3703rd Ave
N 3707th Ave
N 3711th Ave
N 3715th Ave
N 3719th Ave
N 3723rd Ave
N 3727th Ave
N 3731st Ave
N 3735th Ave
N 3739th Ave
N 3743rd Ave
N 3747th Ave
N 3751st Ave
N 3755th Ave
N 3759th Ave
N 3763rd Ave
N 3767th Ave
N 3771st Ave
N 3775th Ave
N 3779th Ave
N 3783rd Ave
N 3787th Ave
N 3791st Ave
N 3795th Ave
N 3799th Ave
N 3803rd Ave
N 3807th Ave
N 3811th Ave
N 3815th Ave
N 3819th Ave
N 3823rd Ave
N 3827th Ave
N 3831st Ave
N 3835th Ave
N 3839th Ave
N 3843rd Ave
N 3847th Ave
N 3851st Ave
N 3855th Ave
N 3859th Ave
N 3863rd Ave
N 3867th Ave
N 3871st Ave
N 3875th Ave
N 3879th Ave
N 3883rd Ave
N 3887th Ave
N 3891st Ave
N 3895th Ave
N 3899th Ave
N 3903rd Ave
N 3907th Ave
N 3911th Ave
N 3915th Ave
N 3919th Ave
N 3923rd Ave
N 3927th Ave
N 3931st Ave
N 3935th Ave
N 3939th Ave
N 3943rd Ave
N 3947th Ave
N 3951st Ave
N 3955th Ave
N 3959th Ave
N 3963rd Ave
N 3967th Ave
N 3971st Ave
N 3975th Ave
N 3979th Ave
N 3983rd Ave
N 3987th Ave
N 3991st Ave
N 3995th Ave
N 3999th Ave
N 4003rd Ave
N 4007th Ave
N 4011th Ave
N 4015th Ave
N 4019th Ave
N 4023rd Ave
N 4027th Ave
N 4031st Ave
N 4035th Ave
N 4039th Ave
N 4043rd Ave
N 4047th Ave
N 4051st Ave
N 4055th Ave
N 4059th Ave
N 4063rd Ave
N 4067th Ave
N 4071st Ave
N 4075th Ave
N 4079th Ave
N 4083rd Ave
N 4087th Ave
N 4091st Ave
N 4095th Ave
N 4099th Ave
N 4103rd Ave
N 4107th Ave
N 4111th Ave
N 4115th Ave
N 4119th Ave
N 4123rd Ave
N 4127th Ave
N 4131st Ave
N 4135th Ave
N 4139th Ave
N 4143rd Ave
N 4147th Ave
N 4151st Ave
N 4155th Ave
N 4159th Ave
N 4163rd Ave
N 4167th Ave
N 4171st Ave
N 4175th Ave
N 4179th Ave
N 4183rd Ave
N 4187th Ave
N 4191st Ave
N 4195th Ave
N 4199th Ave
N 4203rd Ave
N 4207th Ave
N 4211th Ave
N 4215th Ave
N 4219th Ave
N 4223rd Ave
N 4227th Ave
N 4231st Ave
N 4235th Ave
N 4239th Ave
N 4243rd Ave
N 4247th Ave
N 4251st Ave
N 4255th Ave
N 4259th Ave
N 4263rd Ave
N 4267th Ave
N 4271st Ave
N 4275th Ave
N 4279th Ave
N 4283rd Ave
N 4287th Ave
N 4291st Ave
N 4295th Ave
N 4299th Ave
N 4303rd Ave
N 4307th Ave
N 4311th Ave
N 4315th Ave
N 4319th Ave
N 4323rd Ave
N 4327th Ave
N 4331st Ave
N 4335th Ave
N 4339th Ave
N 4343rd Ave
N 4347th Ave
N 4351st Ave
N 4355th Ave
N 4359th Ave
N 4363rd Ave
N 4367th Ave
N 4371st Ave
N 4375th Ave
N 4379th Ave
N 4383rd Ave
N 4387th Ave
N 4391st Ave
N 4395th Ave
N 4399th Ave
N 4403rd Ave
N 4407th Ave
N 4411th Ave
N 4415th Ave
N 4419th Ave
N 4423rd Ave
N 4427th Ave
N 4431st Ave
N 4435th Ave
N 4439th Ave
N 4443rd Ave
N 4447th Ave
N 4451st Ave
N 4455th Ave
N 4459th Ave
N 4463rd Ave
N 4467th Ave
N 4471st Ave
N 4475th Ave
N 4479th Ave
N 4483rd Ave
N 4487th Ave
N 4491st Ave
N 4495th Ave
N 4499th Ave
N 4503rd Ave
N 4507th Ave
N 4511th Ave
N 4515th Ave
N 4519th Ave
N 4523rd Ave
N 4527th Ave
N 4531st Ave
N 4535th Ave
N 4539th Ave
N 4543rd Ave
N 4547th Ave
N 4551st Ave
N 4555th Ave
N 4559th Ave
N 4563rd Ave
N 4567th Ave
N 4571st Ave
N 4575th Ave
N 4579th Ave
N 4583rd Ave
N 4587th Ave
N 4591st Ave
N 4595th Ave
N 4599th Ave
N 4603rd Ave
N 4607th Ave
N 4611th Ave
N 4615th Ave
N 4619th Ave
N 4623rd Ave
N 4627th Ave
N 4631st Ave
N 4635th Ave
N 4639th Ave
N 4643rd Ave
N 4647th Ave
N 4651st Ave
N 4655th Ave
N 4659th Ave
N 4663rd Ave
N 4667th Ave
N 4671st Ave
N 4675th Ave
N 4679th Ave
N 4683rd Ave
N 4687th Ave
N 4691st Ave
N 4695th Ave
N 4699th Ave
N 4703rd Ave
N 4707th Ave
N 4711th Ave
N 4715th Ave
N 4719th Ave
N 4723rd Ave
N 4727th Ave
N 4731st Ave
N 4735th Ave
N 4739th Ave
N 4743rd Ave
N 4747th Ave
N 4751st Ave
N 4755th Ave
N 4759th Ave
N 4763rd Ave
N 4767th Ave
N 4771st Ave
N 4775th Ave
N 4779th Ave
N 4783rd Ave
N 4787th Ave
N 4791st Ave
N 4795th Ave
N 4799th Ave
N 4803rd Ave
N 4807th Ave
N 4811th Ave
N 4815th Ave
N 4819th Ave
N 4823rd Ave
N 4827th Ave
N 4831st Ave
N 4835th Ave
N 4839th Ave
N 4843rd Ave
N 4847th Ave
N 4851st Ave
N 4855th Ave
N 4859th Ave
N 4863rd Ave
N 4867th Ave
N 4871st Ave
N 4875th Ave
N 4879th Ave
N 4883rd Ave
N 4887th Ave
N 4891st Ave
N 4895th Ave
N 4899th Ave
N 4903rd Ave
N 4907th Ave
N 4911th Ave
N 4915th Ave
N 4919th Ave
N 4923rd Ave
N 4927th Ave
N 4931st Ave
N 4935th Ave
N 4939th Ave
N 4943rd Ave
N 4947th Ave
N 4951st Ave
N 4955th Ave
N 4959th Ave
N 4963rd Ave
N 4967th Ave
N 4971st Ave
N 4975th Ave
N 4979th Ave
N 4983rd Ave
N 4987th Ave
N 4991st Ave
N 4995th Ave
N 4999th Ave
N 5003rd Ave
N 5007th Ave
N 5011th Ave
N 5015th Ave
N 5019th Ave
N 5023rd Ave
N 5027th Ave
N 5031st Ave
N 5035th Ave
N 5039th Ave
N 5043rd Ave
N 5047th Ave
N 5051st Ave
N 5055th Ave
N 5059th Ave
N 5063rd Ave
N 5067th Ave
N 5071st Ave
N 5075th Ave
N 5079th Ave
N 5083rd Ave
N 5087th Ave
N 5091st Ave
N 5095th Ave
N 5099th Ave
N 5103rd Ave
N 5107th Ave
N 5111th Ave
N 5115th Ave
N 5119th Ave
N 5123rd Ave
N 5127th Ave
N 5131st Ave
N 5135th Ave
N 5139th Ave
N 5143rd Ave
N 5147th Ave
N 5151st Ave
N 5155th Ave
N 5159th Ave
N 5163rd Ave
N 5167th Ave
N 5171st Ave
N 5175th Ave
N 5179th Ave
N 5183rd Ave
N 5187th Ave
N 5191st Ave
N 5195th Ave
N 5199th Ave
N 5203rd Ave
N 5207th Ave
N 5211th Ave
N 5215th Ave
N 5219th Ave
N 5223rd Ave
N 5227th Ave
N 5231st Ave
N 5235th Ave
N 5239th Ave
N 5243rd Ave
N 5247th Ave
N 5251st Ave
N 5255th Ave
N 5259th Ave
N 5263rd Ave
N 5267th Ave
N 5271st Ave
N 5275th Ave
N 5279th Ave
N 5283rd Ave
N 5287th Ave
N 5291st Ave
N 5295th Ave
N 5299th Ave
N 5303rd Ave
N 5307th Ave
N 5311th Ave
N 5315th Ave
N 5319th Ave
N 5323rd Ave
N 5327th Ave
N 5331st Ave
N 5335th Ave
N 5339th Ave
N 5343rd Ave
N 5347th Ave
N 5351st Ave
N 5355th Ave
N 5359th Ave
N 5363rd Ave
N 5367th Ave
N 5371st Ave
N 5375th Ave
N 5379th Ave
N 5383rd Ave
N 5387th Ave
N 5391st Ave
N 5395th Ave
N 5399th Ave
N 5403rd Ave
N 5407th Ave
N 5411th Ave
N 5415th Ave
N 5419th Ave
N 5423rd Ave
N 5427th Ave
N 5431st Ave
N 5435th Ave
N 5439th Ave
N 5443rd Ave
N 5447th Ave
N 5451st Ave
N 5455th Ave
N 5459th Ave
N 5463rd Ave
N 5467th Ave
N 5471st Ave
N 5475th Ave
N 5479th Ave
N 5483rd Ave
N 5487th Ave
N 5491st Ave
N 5495th Ave
N 5499th Ave
N 5503rd Ave
N 5507th Ave
N 5511th Ave
N 5515th Ave
N 5519th Ave
N 5523rd Ave
N 5527th Ave
N 5531st Ave
N 5535th Ave
N 5539th Ave
N 5543rd Ave
N 5547th Ave
N 5551st Ave
N 5555th Ave
N 5559th Ave
N 5563rd Ave
N 5567th Ave
N 5571st Ave
N 5575th Ave
N 5579th Ave
N 5583rd Ave
N 5587th Ave
N 5591st Ave
N 5595th Ave
N 5599th Ave
N 5603rd Ave
N 5607th Ave
N 5611th Ave
N 5615th Ave
N 5619th Ave
N 5623rd Ave
N 5627th Ave
N 5631st Ave
N 5635th Ave
N 5639th Ave
N 5643rd Ave
N 5647th Ave
N 5651st Ave
N 5655th Ave
N 5659th Ave
N 5663rd Ave
N 5667th Ave
N 5671st Ave
N 5675th Ave
N 5679th Ave
N 5683rd Ave
N 5687th Ave
N 5691st Ave
N 5695th Ave
N 5699th Ave
N 5703rd Ave
N 5707th Ave
N 5711th Ave
N 5715th Ave
N 5719th Ave
N 5723rd Ave
N 5727th Ave
N 5731st Ave
N 5735th Ave
N 5739th Ave
N 5743rd Ave
N 5747th Ave
N 5751st Ave
N 5755th Ave
N 5759th Ave
N 5763rd Ave
N 5767th Ave
N 5771st Ave
N 5775th Ave
N 5779th Ave
N 5783rd Ave
N 5787th Ave
N 5791st Ave
N 5795th Ave
N 5799th Ave
N 5803rd Ave
N 5807th Ave
N 5811th Ave
N 5815th Ave
N 5819th Ave
N 5823rd Ave
N 5827th Ave
N 5831st Ave
N 5835th Ave
N 5839th Ave
N 5843rd Ave
N 5847th Ave
N 5851st Ave
N 5855th Ave
N 5859th Ave
N 5863rd Ave
N 5867th Ave
N 5871st Ave
N 5875th Ave
N 5879th Ave
N 5883rd Ave
N 5887th Ave
N 5891st Ave
N 5895th Ave
N 5899th Ave
N 5903rd Ave
N 5907th Ave
N 5911th Ave
N 5915th Ave
N 5919th Ave
N 5923rd Ave
N 5927th Ave
N 5931st Ave
N 5935th Ave
N 5939th Ave
N 5943rd Ave
N 5947th Ave
N 5951st Ave
N 5955th Ave
N 5959th Ave
N 5963rd Ave
N 5967th Ave
N 5971st Ave
N 5975th Ave
N 5979th Ave
N 5983rd Ave
N 5987th Ave
N 5991st Ave
N 5995th Ave
N 5999th Ave
N 6003rd Ave
N 6007th Ave
N 6011th Ave
N 6015th Ave
N 6019th Ave
N 6023rd Ave
N 6027th Ave
N 6031st Ave
N 6035th Ave
N 6039th Ave
N 6043rd Ave
N 6047th Ave
N 6051st Ave
N 6055th Ave
N 6059th Ave
N 6063rd Ave
N 6067th Ave
N 6071st Ave
N 6075th Ave
N 6079th Ave
N 6083rd Ave
N 6087th Ave
N 6091st Ave
N 6095th Ave
N 6099th Ave
N 6103rd Ave
N 6107th Ave
N 6111th Ave
N 6115th Ave
N 6119th Ave
N 6123rd Ave
N 6127th Ave
N 6131st Ave
N 6135th Ave
N 6139th Ave
N 6143rd Ave
N 6147th Ave
N 6151st Ave
N 6155th Ave
N 6159th Ave
N 6163rd Ave
N 6167th Ave
N 6171st Ave
N 6175th Ave
N 6179th Ave
N 6183rd Ave
N 6187th Ave
N 6191st Ave
N 6195th Ave
N 6199th Ave
N 6203rd Ave
N 6207th Ave
N 6211th Ave
N 6215th Ave
N 6219th Ave
N 6223rd Ave
N 6227th Ave
N 6231st Ave
N 6235th Ave
N 6239th Ave
N 6243rd Ave
N 6247th Ave
N 6251st Ave
N 6255th Ave
N 6259th Ave
N 6263rd Ave
N 6267th Ave
N 6271st Ave
N 6275th Ave
N 6279th Ave
N 6283rd Ave
N 6287th Ave
N 6291st Ave
N 6295th Ave
N 6299th Ave
N 6303rd Ave
N 6307th Ave
N 6311th Ave
N 6315th Ave
N 6319th Ave
N 6323rd Ave
N 6327th Ave
N 6331st Ave
N 6335th Ave
N 6339th Ave
N 6343rd Ave
N 6347th Ave
N 6351st Ave
N 6355th Ave
N 6359th Ave
N 6363rd Ave
N 6367th Ave
N 6371st Ave
N 6375th Ave
N 6379th Ave
N 6383rd Ave
N 6387th Ave
N 6391st Ave
N 6395th Ave
N 6399th Ave
N 6403rd Ave
N 6407th Ave
N 6411th Ave
N 6415th Ave
N 6419th Ave
N 6423rd Ave
N 6427th Ave
N 6431st Ave
N 6435th Ave
N 6439th Ave
N 6443rd Ave
N 6447th Ave
N 6451st Ave
N 6455th Ave
N 6459th Ave
N 6463rd Ave
N 6467th Ave
N 6471st Ave
N 6475th Ave
N 6479th Ave
N 6483rd Ave
N 6487th Ave
N 6491st Ave
N 6495th Ave
N 6499th Ave
N 6503rd Ave
N 6507th Ave
N 6511th Ave
N 6515th Ave
N 6519th Ave
N 6523rd Ave
N 6527th Ave
N 6531st Ave
N 6535th Ave
N 6539th Ave
N 6543rd Ave
N 6547th Ave
N 6551st Ave
N 6555th Ave
N 6559th Ave
N 6563rd Ave
N 6567th Ave
N 6571st Ave
N 6575th Ave
N 6579th Ave
N 6583rd Ave
N 6587th Ave
N 6591st Ave
N 6595th Ave
N 6599th Ave
N 6603rd Ave
N 6607th Ave
N 6611th Ave
N 6615th Ave
N 6619th Ave
N 6623rd Ave
N 6627th Ave
N 6631st Ave
N 6635th Ave
N 6639th Ave
N 6643rd Ave
N 6647th Ave
N 6651st Ave
N 6655th Ave
N 6659th Ave
N 6663rd Ave
N 6667th Ave
N 6671st Ave
N 6675th Ave
N 6679th Ave
N 6683rd Ave
N 6687th Ave
N 6691st Ave
N 6695th Ave
N 6699th Ave
N 6703rd Ave
N 6707th Ave
N 6711th Ave
N 6715th Ave
N 6719th Ave
N 6723rd Ave
N 6727th Ave
N 6731st Ave
N 6735th Ave
N 6739th Ave
N 6743rd Ave
N 6747th Ave
N 6751st Ave
N 6755th Ave
N 6759th Ave
N 6763rd Ave
N 6767th Ave
N 6771st Ave
N 6775th Ave
N 6779th Ave
N 6783rd Ave
N 6787th Ave
N 6791st Ave
N 6795th Ave
N 6799th Ave
N 6803rd Ave
N 6807th Ave
N 6811th Ave
N 6815th Ave
N 6819th Ave
N 6823rd Ave
N 6827th Ave
N 6831st Ave
N 6835th Ave
N 6839th Ave
N 6843rd Ave
N 6847th Ave
N 6851st Ave
N 6855th Ave
N 6859th Ave
N 6863rd Ave
N 6867th Ave
N 6871st Ave
N 6875th Ave
N 6879th Ave
N 6883rd Ave
N 6887th Ave
N 6891st Ave
N 6895th Ave
N 6899th Ave
N 6903rd Ave
N 6907th Ave
N 6911th Ave
N 6915th Ave
N 6919th Ave
N 6923rd Ave
N 6927th Ave
N 6931st Ave
N 6935th Ave
N 6939th Ave
N 6943rd Ave
N 6947th Ave
N 6951st Ave
N 6955th Ave
N 6959th Ave
N 6963rd Ave
N 6967th Ave
N 6971st Ave
N 6975th Ave
N 6979th Ave
N 6983rd Ave
N 6987

Select the "ACS 2016 Data" tab, and use the data found there. You may export the results to Excel (click the Excel icon at the top-right side of the pop-up window) for your records.

Cost Summary:

Description	Source	Amount
Design of the Expansion Improvements	Estimate from City CIP/AVGDY UZA	$250,000
Total Estimated Cost of Project		$250,000
Local Match Amount (20%, if more indicate ___ %)		$50,000 ALF Funds
Amount Requested (80%)		$200,000

Authorizing Signature (Transportation Director or Above): _____

Print Name: Roger Klingler

Print Title: City Manager

Date: 4/4/19

Staff Section

Date Submitted:

Date MAG Regional Council Approved:

MARICOPA ASSOCIATION of GOVERNMENTS

Park and Ride
Expansion
Existing
Park and Ride
W Palm Ln
W Monte Vista Rd
N Jackrabbit Trail
N 196th Dr
N 197th Ave
N 196th Ave
W Coronado Rd
JRM NWC
W McDowell Rd

6.D

CITY OF BUCKEYE
City Council Regular Meeting
COUNCIL ACTION REPORT

MEETING DATE: 4/2/2019	**AGENDA ITEM:** *6D. Avondale-Goodyear Urbanized Area Transit Project Submittals
DATE PREPARED: 3/13/2019	**DISTRICT NO.:** All
STAFF LIAISON: Sean Banda, Planner II, (623) 349-6215, sbanda@buckeyeaz.gov	
DEPARTMENT: Development Services	**AGENDA ITEM TYPE:** Consent Item

ACTION / MOTION: (This language identifies the formal motion to be made by the Council)
Council to take action to allow staff to submit two project applications to Maricopa Association of Governments (MAG) Avondale-Goodyear Urbanized Area (Avondale-Goodyear UZA).

RELEVANT GOALS:
GOAL 3: A Well-Planned Urban Community

SUMMARY

PROJECT DESCRIPTION:
These grant applications through MAG Avondale-Goodyear UZA are intended for design costs for the completion of the East Buckeye Park and Ride in the amount of $250,000 with a 20 percent local match ($50,000) and for Transit Security Funds and bicycle security enhancements in the amount of $37,500 with a 20 percent ($7,500) local match. The project applications to MAG for the Avondale UZA funding is due April 4th.

BENEFITS:
The opportunity for significant capital improvements to the City's transit facilities without any cost to the General Fund. These improvements provide a regional benefit since the users of these facilities extend across the county.

On March 6, 2019, MAG sent a call for projects within the Avondale-Goodyear UZA. The attached exhibit shows a small part of Buckeye that falls within the Avondale-Goodyear UZA boundary. In order to apply for any UZA funding, a municipality must have a completed Transit Plan that supports the projects within the UZA. On November 28, 2016, the City adopted the Buckeye Transit Plan "for the purpose of developing a local transit plan to guide the implementation of transit services and capital investments." This plan along with staff's recent presentation to MAG has enabled the City to be fully eligible and selected for these two grants.

These grant applications through MAG Avondale-Goodyear UZA are intended for design costs for the expansion of 250 additional parking spaces. The additional covered parking area of the East Buckeye Park and Ride will be in the amount of $250,000 with a 20 percent local match ($50,000). The Transit Security Funds and bicycle security enhancements will be in the amount of $37,500 with a 20 percent ($7,000) local match. Funding for the local match is intended to come from Buckeye's allotment of Arizona Lottery Funds (ALF) which the City has already obtained. Project applications to MAG for the Avondale UZA funding is due April 4th and funding of this grant will be completed by the end of June with commencement of the projects beginning on July 1, 2019.

Starting in FY19/20, the intent has been to have the East Buckeye Park and Ride (PNR) Improvements in the Capital Improvement Plan. The City would need to make this project a priority to receive the design cost funding for the PNR and for construction of new bicycle security devices at the PNR.

FUTURE ACTION: Council and staff; does this need to be communicated internally/externally?
No future action for this fiscal year will be required, however, this is intended to be a multi-year project with future construction of additional capital projects. Future funding opportunities will be made available through the Avondale-Goodyear UZA, and during this current year's process, Buckeye has already been selected as a priority for future funding through MAG.

FINANCIAL IMPACT STATEMENT: Must be completed before submission
Funding for the local match is intended to come from Buckeye's allotment of ALF. Therefore, no money from the General Fund is intended for use of these projects.

FISCAL YEAR:

FY20

Items related to a project or facility location must include an attached vicinity map for Council review.

ATTACHMENTS:

Description
Avondale-Goodyear UZA Boundary Map
East Buckeye PNR Vicinity Map

BUCKEYE, AZ

PLEASE SILENCE ALL ELECTRONIC COMMUNICATION DEVICES. THANK YOU.

NOTICE OF POSSIBLE QUORUM OF THE CITY OF BUCKEYE PLANNING AND ZONING COMMISSION OR OTHER COUNCIL APPOINTED BOARD: PLEASE NOTE THAT THERE MAY BE A QUORUM PRESENT BUT THERE WILL BE NO VOTING TAKING PLACE BY THE CITY PLANNING AND ZONING COMMISSION OR OTHER COUNCIL APPOINTED BOARD AT THIS MEETING.

CITY OF BUCKEYE
REGULAR COUNCIL MEETING
APRIL 2, 2019
AGENDA

City Council Chambers
530 E. Monroe Ave.
Buckeye, AZ 85326
6:00 PM

Accessibility for all persons with disabilities will be provided upon request. Please telephone your accommodation request (623) 349-6911, 72 hours in advance if you need a sign language interpreter or alternate materials for a visual or hearing impairment.

Members of the City Council will either attend in person or by telephone conference call or video presentation. Items listed may be considered by the Council in any order.

---

1. Call to Order/Invocation/Pledge of Allegiance/Roll Call

2. Comments from the Public - Members of the audience may comment on any item of interest.

Council Action: Open Meeting Law does not permit Council discussion of items not specifically on the agenda

3. Awards/Presentations/Proclamations

Councilmember Hess will present Science, Technology, Engineering, and Math (STEM) awards.

Mayor Meck will proclaim April 2019 as Fair Housing Month.

4. Minutes

Council to take action on approval of the minutes of the March 5, 2019 Council Executive Session, March 5, 2019 Council Workshop, and March 5, 2019 Regular Council Meeting.

5. Expenditures

Council to take action on the request to ratify the payment of the accounts payable expenditures made. Copies of invoices are available at City Hall.

6. CONSENT AGENDA ITEMS / NEW BUSINESS - Approval of items on the Consent Agenda - All items with an (*) are considered to be routine matters and will be enacted by one motion and vote of the City Council. There will be no separate discussion of these items unless a Councilmember requests, in which event the item will be removed from the consent agenda and considered in its normal sequence.

*** 6.A Council to take action on Resolution No. 21-19 ratifying the submission of a grant application to the Firehouse Subs Public Safety Foundation relating to finding the purchase of decontamination equipment for the City of Buckeye Fire Department; authorizing the acceptance of any resulting grant award; and**

authorizing the City Manager and Fire Chief to execute and deliver the resulting Grant Agreement on behalf of the City.

Summary:

Cancer is one of the biggest killers of firefighters today. Each time a firefighter responds to a fire, he or she is exposed to many cancer causing compounds that are produced and released by burning materials. It is the goal of BFMRD to help reduce our member's exposure to these harmful compounds. As an organization, we have taken steps to help protect our members by purchasing state of the art equipment and providing them with the best possible personal protection equipment. One of the areas we need assistance in is the decontamination of firefighters during and after a fire, prior to leaving the scene. This grant request is for $11,722.67 for the on-scene decontamination equipment to be used by crew members while still on-scene of a fire response.

Staff Liaison: Bob Costello, Fire Chief, (623) 349-6723, bcostello@buckeyeaz.gov

* **6.B Council to take action on the agreement by and between the City of Buckeye and Arizona Water Company to provide certain customer information to the City of Buckeye by Arizona Water Company, for the purpose of the City's sewer service billing, for a fee of $75 per month.**

Summary:

The City of Buckeye provides sewer services to the Arizona Water Company's water service area thereby requiring an agreement with Arizona Water Company to share water customer-billing information so that the City of Buckeye's sewer service customers can be accurately billed.

Staff Liaison: Michael D. Weber, Water Resources Director, (623) 349-6101, mweber@buckeyeaz.gov

* **6.C Council to take action on the Verrado Thomas Road Bulldozer Wash Crossing-Map of Dedication (MOD) to dedicate a right-of-way (ROW), sidewalk tracts, and storm drain easements for the Thomas Road crossing of Bulldozer Wash, generally located south of the intersection of Thomas Road and Point Ridge Road within the Verrado Community Master Plan (CMP).**

Summary:

The Thomas Road Bulldozer Wash MOD, located south of the intersection of Thomas Road and Point Ridge Road within the Verrado CMP, will dedicate right-of-way, sidewalk tracts, and storm drain easements for the Thomas Road crossing of Bulldozer Wash. Additionally, once the adjacent residential phase (Marketside Residential Phase 3) is constructed, this MOD will be part of the ROW that constructs Thomas Road and will be a local collector that will connect to Marketside Avenue and eventually back to McDowell Road.

Staff Liaison: Sean Banda, Planner II, (623) 349-6215, sbanda@buckeyeaz.gov

* **6.D Council to take action to allow staff to submit two project applications to Maricopa Association of Governments (MAG) Avondale-Goodyear Urbanized Area (Avondale-Goodyear UZA).**

Summary:

These grant applications through MAG Avondale-Goodyear UZA are intended for design costs for the completion of the East Buckeye Park and Ride in the amount of $250,000 with a 20 percent local match ($50,000) and for Transit Security Funds and bicycle security enhancements in the amount of $37,500 with a 20 percent ($7,500) local match. The project applications to MAG for the Avondale UZA funding are due April 4, 2019.

Staff Liaison: Sean Banda, Planner II, (623) 349-6215, sbanda@buckeyeaz.gov

* **6.E Council to take action on the appointment of Douglas McDonald (District 4) as an Alternate Member of the Planning and Zoning Commission, the appointment of Ed Sumner (District 5) as an Alternate Member of the Planning and Zoning Commission, the appointment of Richard Kerr as a Regular Member of the Airport Advisory Board, the appointment of Barney Barnwell as a Regular Member of the Airport Advisory Board, the appointment of Frank Balkcom as an Alternate Member of the Airport Advisory Board, and the appointment of Brett Benninghoff as a Regular Member of the Community Services Advisory Board, all with a term expiration date of December, 2022.**

Summary:

The City encourages community involvement in our programs through our boards and commissions. Mr. McDonald will fill the vacant Alternate Member seat for District 4 on the Planning and Zoning Commission. Mr. Sumner will fill the vacant Alternate Member seat for District 5 on the Planning and Zoning Commission. Mr. Kerr and Mr.

Barnwell will fill vacant Regular Member seats on the Airport Advisory Board. Mr. Balkcom will fill a vacant Alternate Member seat on the Airport Advisory Board. Mr. Benninghoff will fill a vacant Regular Member seat on the Community Services Advisory Board.

Staff Liaison: Lucinda Aja, City Clerk, (623) 349-6911, laja@buckeyeaz.gov

7. Public Hearings / Non-Consent - New Business

7.A Council to take action on Resolution No. 13-19 adopting a Public Safety Personnel Retirement System Pension Funding Policy pursuant to Laws 2018, Chapter 112; and providing for repeal of conflicting Resolutions.

Summary:

2017 House Bill 2097 requires every municipality in the Public Safety Personnel Retirement System (PSPRS) to establish an annual funding policy for paying off the municipalities unfunded liability debt. Approving this Resolution complies with the requirements set forth in the legislation. Reducing our unfunded liability is the best way to achieve taxpayer and member intergenerational equity.

Staff Liaison: William Kauppi, Chief Financial Officer, (623) 349-6161, wkauppi@buckeyeaz.gov

Nancy Love, Human Resources Director, (623) 349-6255, nlove@buckeyeaz.gov

8. City Manager's Report and Summary of Current Events

8.A Financial report update.

Summary:

Chief Financial Officer William Kauppi will provide a brief update on the city's current finances.

Staff Liaison: William Kauppi, Chief Financial Officer, (623) 349-6161, wkauppi@buckeyeaz.gov

9. Comments from the Mayor and Council

Mayor and Council may present a brief summary on current events and/or report on any of the Boards and Commissions and other organizations as necessary.

Councilmember Youngker:
Public Safety Retirement Board (Police)

Councilmember HagEstad:

Vice Mayor Orsborn:
Airport Advisory Board
Buckeye Pollution Control Corporation
Valley Metro RPTA Board
WESTMARC
Greater Phoenix Economic Council (GPEC)

Councilmember Guy:
Buckeye Youth Council
Community Development Advisory Committee (CDAC Regular Member)
Main Street Board

Councilmember Heustis:
Library Advisory Board
All Faith Board Chairman
Planning and Zoning Commission
Public Safety Retirement Board (Fire)

Councilmember Hess:

Community Development Advisory Committee (CDAC Alternate Member)
Community Services Advisory Board
MAG Human Services Coordinating Committee (MAG HSCC Chair)
Southwest Lending Closet Board

Mayor Meck:
MAG Executive Committee - Past Chair
MAG Regional Council - Past Chair
MAG Economic Development Committee - Chair
MAG Transportation Policy Committee - Member
White Tank Mountain Conservancy Trust - Co-Chair
Abrazo West Valley Hospital Board of Trustees
Chamber of Commerce Council Liaison
I-11 Freeway Coalition - Treasurer
Gila River El Rio River Restoration Executive Committee
Tamarisk Coalition
Estrella Mountain Community College Advisory Committee

The Council may not propose, discuss, deliberate, or take any legal action on information presented. Council may direct inquiries to staff.

10. Council will make a motion to adjourn the meeting.

CLOSE

CITY OF BUCKEYE
REGULAR COUNCIL MEETING
APRIL 2, 2019
MINUTES

City Council Chambers
530 E. Monroe Ave.
Buckeye, AZ 85326
6:00 PM

1. Call to Order/Invocation/Pledge of Allegiance/Roll Call

2. Comments from the Public - Members of the audience may comment on any item of interest.

3. Awards/Presentations/Proclamations

Councilmember Hess will present Science, Technology, Engineering, and Math (STEM) awards.

Mayor Meck will proclaim April 2019 as Fair Housing Month.

4. Minutes

Council to take action on approval of the minutes of the March 5, 2019 Council Executive Session, March 5, 2019 Council Workshop, and March 5, 2019 Regular Council Meeting.

APPROVED

5. Expenditures

Council to take action on the request to ratify the payment of the accounts payable expenditures made. Copies of invoices are available at City Hall.

APPROVED

6. CONSENT AGENDA ITEMS / NEW BUSINESS - Approval of items on the Consent Agenda - All items with an (*) are considered to be routine matters and will be enacted by one motion and vote of the City Council. There will be no separate discussion of these items unless a Councilmember requests, in which event the item will be removed from the consent agenda and considered in its normal sequence.

6.A Council to take action on Resolution No. 21-19 ratifying the submission of a grant application to the Firehouse Subs Public Safety Foundation relating to finding the purchase of decontamination equipment for the City of Buckeye Fire Department; authorizing the acceptance of any resulting grant award; and authorizing the City Manager and Fire Chief to execute and deliver the resulting Grant Agreement on behalf of the City.

Staff Liaison: Bob Costello, Fire Chief, (623) 349-6723, bcostello@buckeyeaz.gov

APPROVED

6.B Council to take action on the agreement by and between the City of Buckeye and Arizona Water Company to provide certain customer information to the City of Buckeye by Arizona Water Company, for the purpose of the City's sewer service billing, for a fee of $75 per month.

Staff Liaison: Michael D. Weber, Water Resources Director, (623) 349-6101, mweber@buckeyeaz.gov

APPROVED

6.C Council to take action on the Verrado Thomas Road Bulldozer Wash Crossing-Map of Dedication (MOD) to dedicate a right-of-way (ROW), sidewalk tracts, and storm drain easements for the Thomas Road crossing of Bulldozer Wash, generally located south of the intersection of Thomas Road and Point Ridge Road within the Verrado Community Master Plan (CMP).

Staff Liaison: Sean Banda, Planner II, (623) 349-6215, sbanda@buckeyeaz.gov

APPROVED

6.D Council to take action to allow staff to submit two project applications to Maricopa Association of Governments (MAG) Avondale-Goodyear Urbanized Area (Avondale-Goodyear UZA).

Staff Liaison: Sean Banda, Planner II, (623) 349-6215, sbanda@buckeyeaz.gov

APPROVED

6.E Council to take action on the appointment of Douglas McDonald (District 4) as an Alternate Member of the Planning and Zoning Commission, the appointment of Ed Sumner (District 5) as an Alternate Member of the Planning and Zoning Commission, the appointment of Richard Kerr as a Regular Member of the Airport Advisory Board, the appointment of Barney Barnwell as a Regular Member of the Airport Advisory Board, the appointment of Frank Balkcom as an Alternate Member of the Airport Advisory Board, and the appointment of Brett Benninghoff as a Regular Member of the Community Services Advisory Board, all with a term expiration date of December, 2022.

Staff Liaison: Lucinda Aja, City Clerk, (623) 349-6911, laja@buckeyeaz.gov

APPROVED

7. Public Hearings / Non-Consent - New Business

7.A Council to take action on Resolution No. 13-19 adopting a Public Safety Personnel Retirement System Pension Funding Policy pursuant to Laws 2018, Chapter 112; and providing for repeal of conflicting Resolutions.

Staff Liaison: William Kauppi, Chief Financial Officer, (623) 349-6161, wkauppi@buckeyeaz.gov

Nancy Love, Human Resources Director, (623) 349-6255, nlove@buckeyeaz.gov

APPROVED

8. City Manager's Report and Summary of Current Events

8.A Financial Update

NO ACTION TAKEN

9. Comments from the Mayor and Council

NO ACTION TAKEN

10. Council will make a motion to adjourn the meeting.

ADJOURNED

Selected Block Groups Demographic Report

ARIZONA COGs & MPOs

Selected Block Groups has a population of **11,142** with a minority* population of **5,265** or **47.25%**.

Selected Block Groups has **3,259** total households.

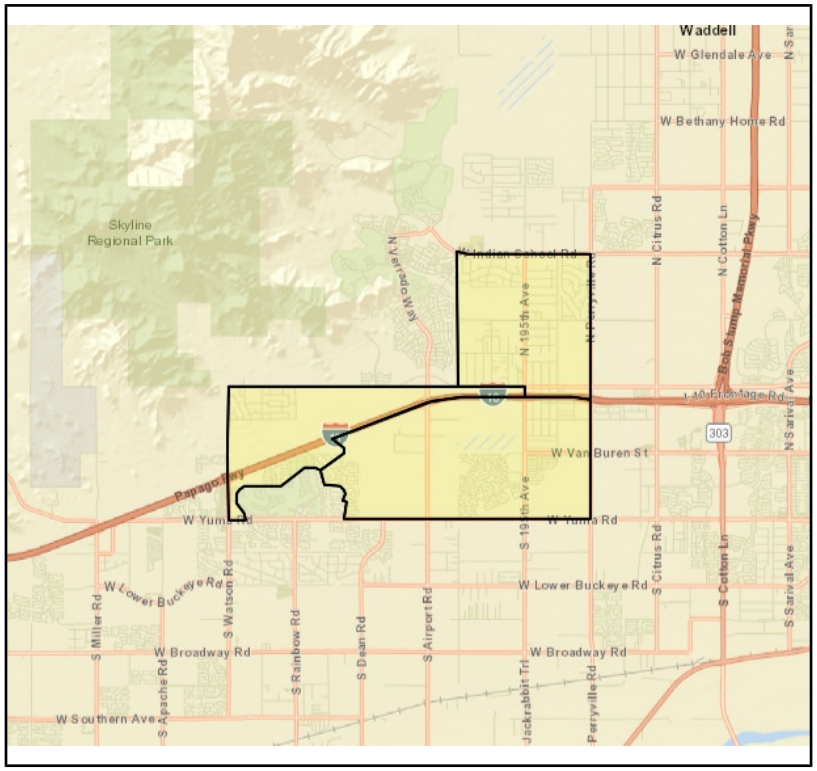

About the U.S. Census Bureau's 2013-2017 American Community Survey 5 year Estimates

The American Community Survey (ACS) is a nationwide survey that uses continuous, multi-year sampling to produce estimates for a variety of geographical areas, the smallest being the Census Block Group. MAG uses the 5-year estimates because they provide increased statistical reliability for less populated areas and small population groups. ACS is a sample, meaning that it is not a full census of the population. For the 5 year estimates, surveys are collected from a sample population over the 5 year period. These surveys are then used to create estimates for the whole population. And, because it is an estimate of the whole population, there is a degree of uncertainty in the results. This degree of uncertainty is reflected in the margins of error that are calculated and reported along with the results of the survey. The margins of error are calculated at the 90 percent confidence level, meaning that users of the data can be 90 percent confident that the range reflected in the margin of error contains the true value. The margins of error are not reported on this web site, but are available from the Census at http://factfinder.census.gov/or are available upon request from MAG. More information on the methodology of the American Community Survey is available at http://www.census.gov/acs/.

* Minority population is defined as the population that is of any race other than non-hispanic white.

Age

ARIZONA COGs & MPOs

American Community Survey 2013-2017 5yr Estimates

Age		
Name	Total	Percent
Total	11,142	N/A
Under 5 years	791	7.1 %
5 to 9 years	954	8.6 %
10 to 14 years	1,075	9.6 %
15 to 19 years	1,326	11.9 %
20 to 24 years	612	5.5 %
25 to 34 years	1,674	15.0 %
35 to 44 years	1,551	13.9 %
45 to 54 years	1,415	12.7 %
55 to 59 years	561	5.0 %
60 to 64 years	386	3.5 %
65 to 74 years	592	5.3 %
75 to 84 years	172	1.5 %
85 years and over	33	0.3 %

Universe: Total Population

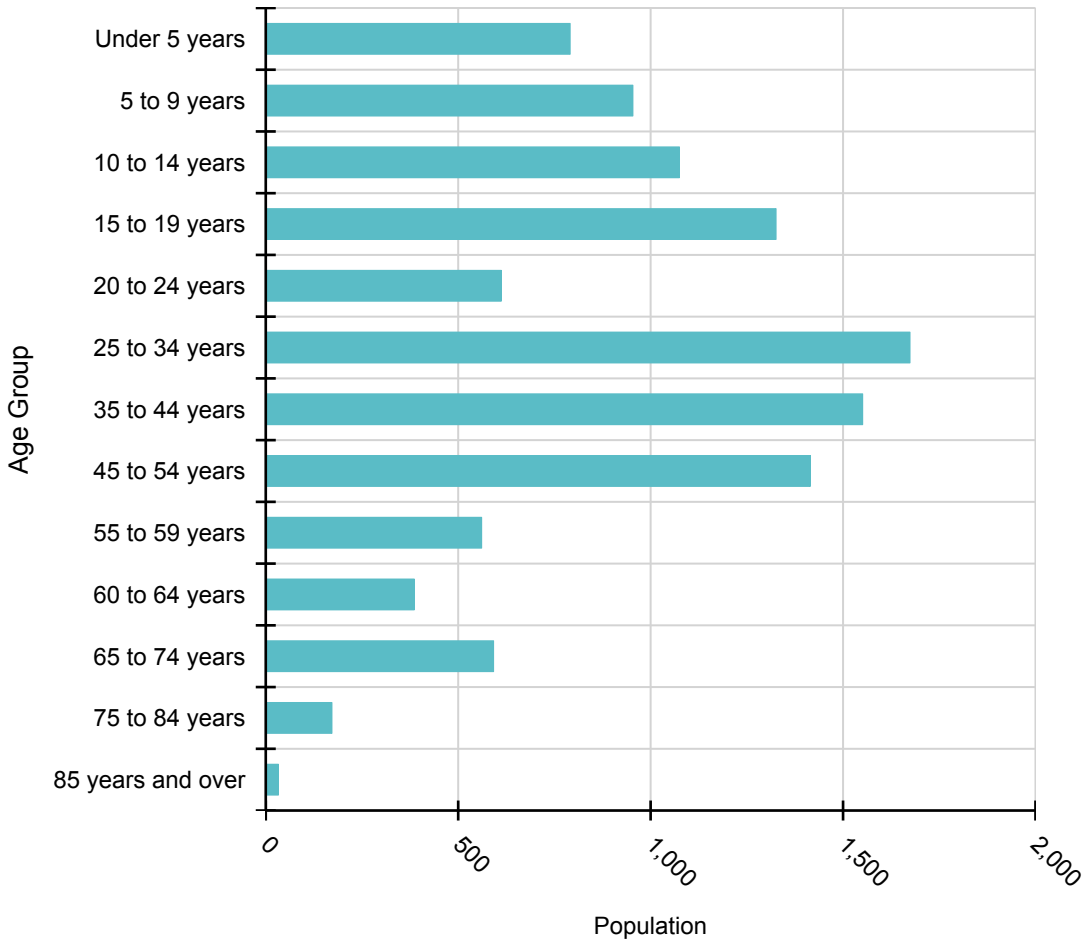

Source: U.S. Census Bureau American Community Survey 2013 - 2017

Race and Ethnicity

ARIZONA COGs & MPOs

American Community Survey 2013-2017 5yr Estimates

Race and Ethnicity		
Name	Total	Percent
Total	11,142	N/A
Hispanic	3,606	32.4 %
White, Non-Hispanic	5,877	52.7 %
Black, Non-Hispanic	1,153	10.3 %
Native American, Non-Hispanic	215	1.9 %
Asian, Non-Hispanic	103	0.9 %
Pacific Islander, Non-Hispanic	27	0.2 %
Two or More, Non-Hispanic	129	1.2 %
Other Race, Non-Hispanic	32	0.3 %

Universe: Total Population

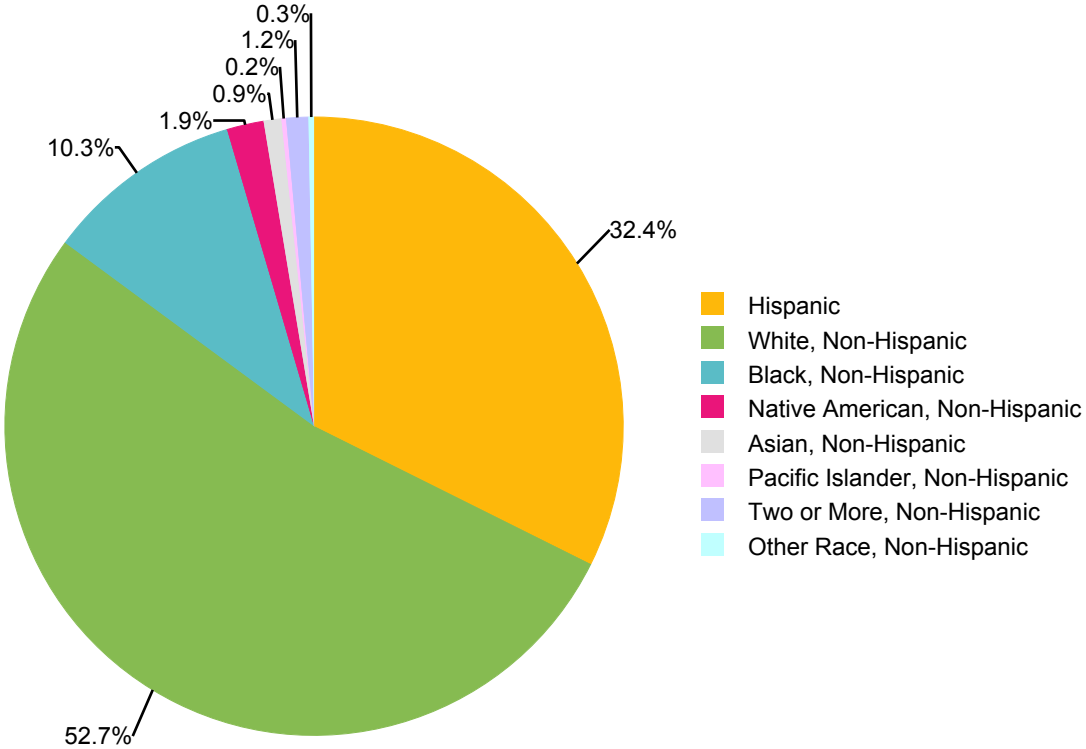

Source: U.S. Census Bureau American Community Survey 2013 - 2017

Ability to Speak English / Veterans Status by Age

ARIZONA COGs & MPOs

American Community Survey 2013-2017 5yr Estimates

Ability to Speak English

Name	Total	Percent
Speak Only English	7,703	74.4 %
Speak Other Languages	2,648	25.6 %
Speak English "very well"	1,708	N/A
Persons with Limited English Proficiency (LEP)	940	N/A
Speak English "well"	424	N/A
Speak English "not well"	305	N/A
Speak English "not at all"	211	N/A

Veterans Status

Name	Total	Percent
Civilian Population 18 years and over	7,444	N/A
Civilian veterans	1,058	14.2 %
Male	929	N/A
Female	129	N/A
18 to 34 years	190	18.0 %
35 to 54 years	470	44.4 %
55 to 64 years	195	18.4 %
65 to 74 years	125	11.8 %
75 years and over	78	7.4 %

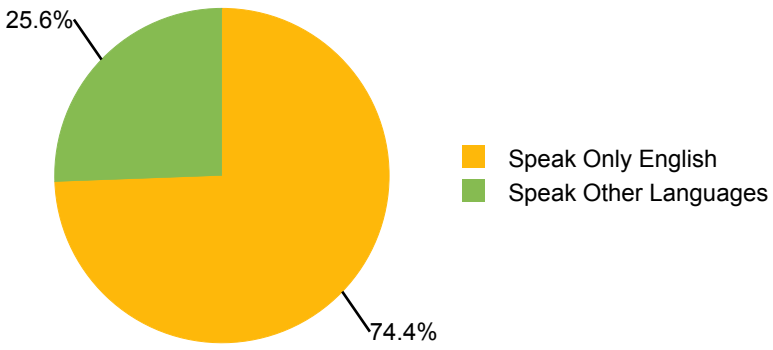

Universe: Population 5 years and over

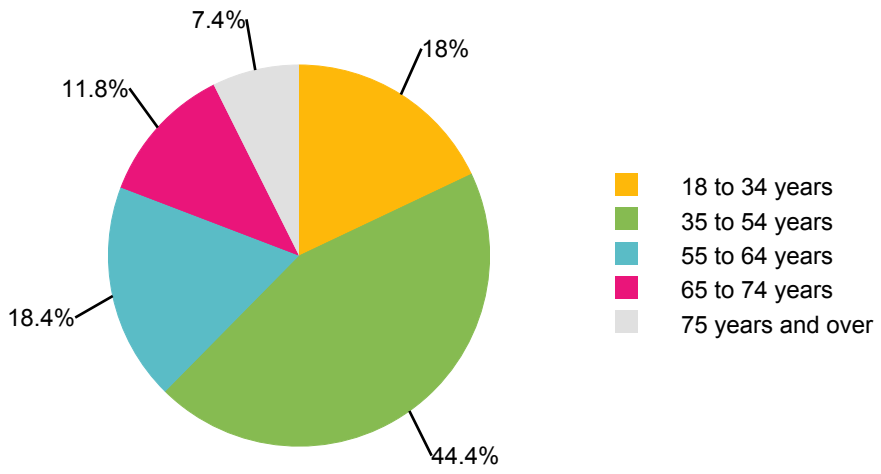

Universe: Civilian Population 18 years and over

Source: U.S. Census Bureau American Community Survey 2013 - 2017

Educational Attainment

ARIZONA COGs & MPOs

American Community Survey 2013-2017 5yr Estimates

Educational Attainment		
Name	Total	Percent
Population 25 and over	6,384	100.0 %
Less than 9th Grade	389	6.1 %
9th-12th, no diploma	546	8.6 %
High School Graduate or Equivalent	1,664	26.1 %
Some College	1,636	25.6 %
Associates Degree	709	11.1 %
Bachelors Degree	1,041	16.3 %
Graduate or Professional Degree	399	6.3 %

Universe: Population Age 25 Years and Over

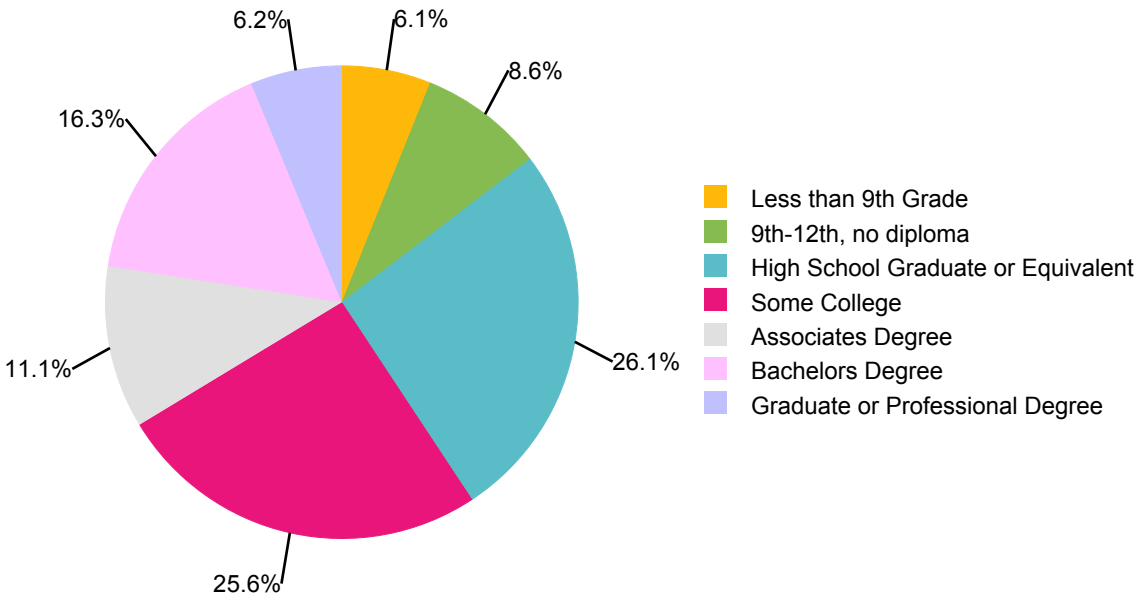

Source: U.S. Census Bureau American Community Survey 2013 - 2017

Household Income and Households

ARIZONA COGs & MPOs

American Community Survey 2013-2017 5yr Estimates

Household Income (In 2017 inflation-adjusted dollars)		
Name	Total	Percent
Total Households	3,259	N/A
Median Household Income	$	N/A
Less than $10,000	134	4.1 %
$10,000 to $14,999	86	2.6 %
$15,000 to $24,999	54	1.7 %
$25,000 to $34,999	322	9.9 %
$35,000 to $49,999	318	9.8 %
$50,000 to $74,999	822	25.2 %
$75,000 to $99,999	632	19.4 %
$100,000 to $149,999	504	15.5 %
$150,000 to $199,999	284	8.7 %
$200,000 or more	103	3.2 %

Universe: Households

Households		
Name	Total	Percent
Total Households	3,259	N/A
Average Household Size	10	N/A
Family Households (Families)	2,826	86.7 %
Married-couple family	2,106	N/A
Female Householder, no husband present	509	N/A
with own children under 18 years	297	N/A
Nonfamily Households	433	13.3 %
Householder living alone	307	N/A

Universe: Households

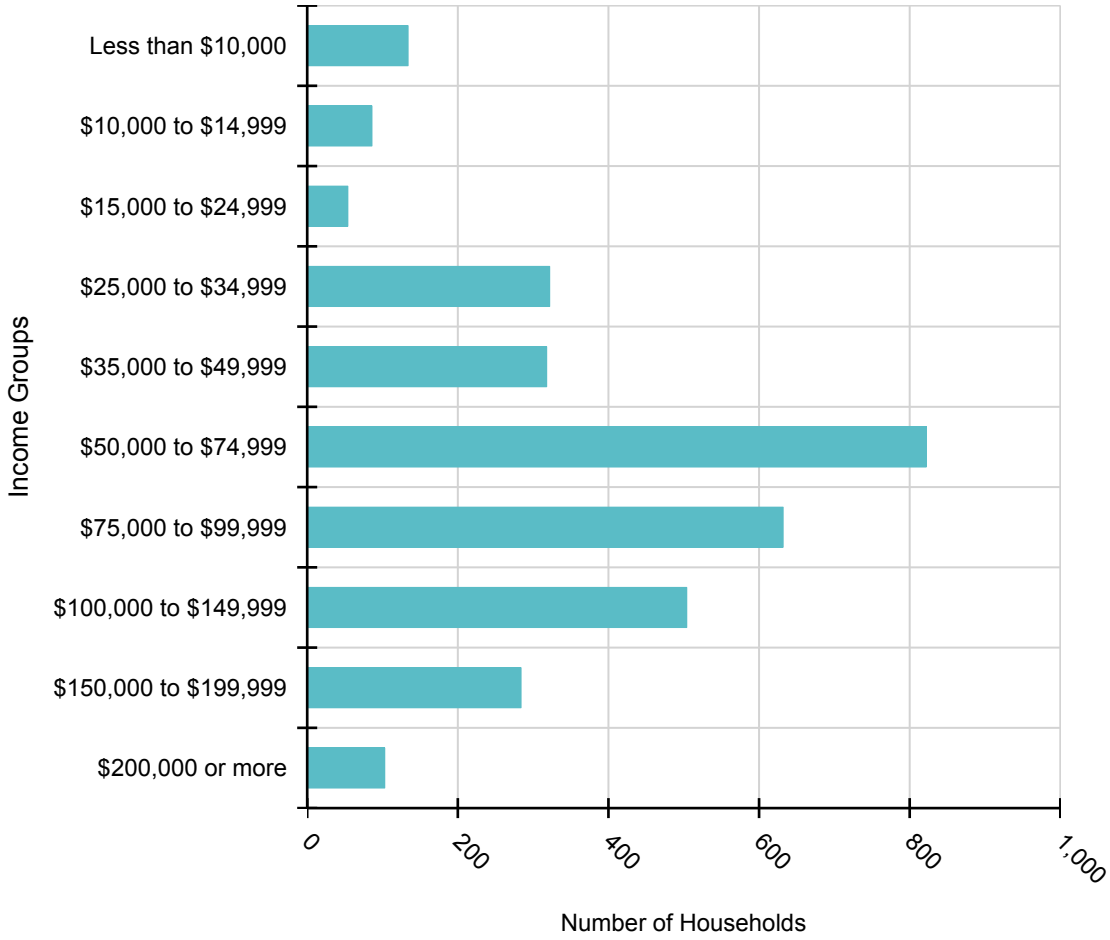

Source: U.S. Census Bureau American Community Survey 2013 - 2017

Poverty Status

ARIZONA COGs & MPOs

American Community Survey 2013-2017 5yr Estimates

Poverty Status in the Past 12 Months		
Name	Total	Percent
Persons for whom poverty status is determined	11,068	N/A
Persons with income below poverty level	1,003	9.1 %
Persons with income below 150% of poverty level	2,199	19.9 %
Persons with income below 200% of poverty level	3,745	33.8 %

Universe: Persons for whom poverty status is determined

Poverty Status for Families in the Past 12 Months		
Name	Total	Percent
Total Families	2,826	N/A
Families with income below poverty level	199	7.0 %
Married-couple family	133	N/A
with related children under 18 years	121	N/A
Female householder, no husband present	66	N/A
with related children under 18 years	66	N/A
Male householder, no wife present	0	N/A
with related children under 18 years	0	N/A

Universe: Families

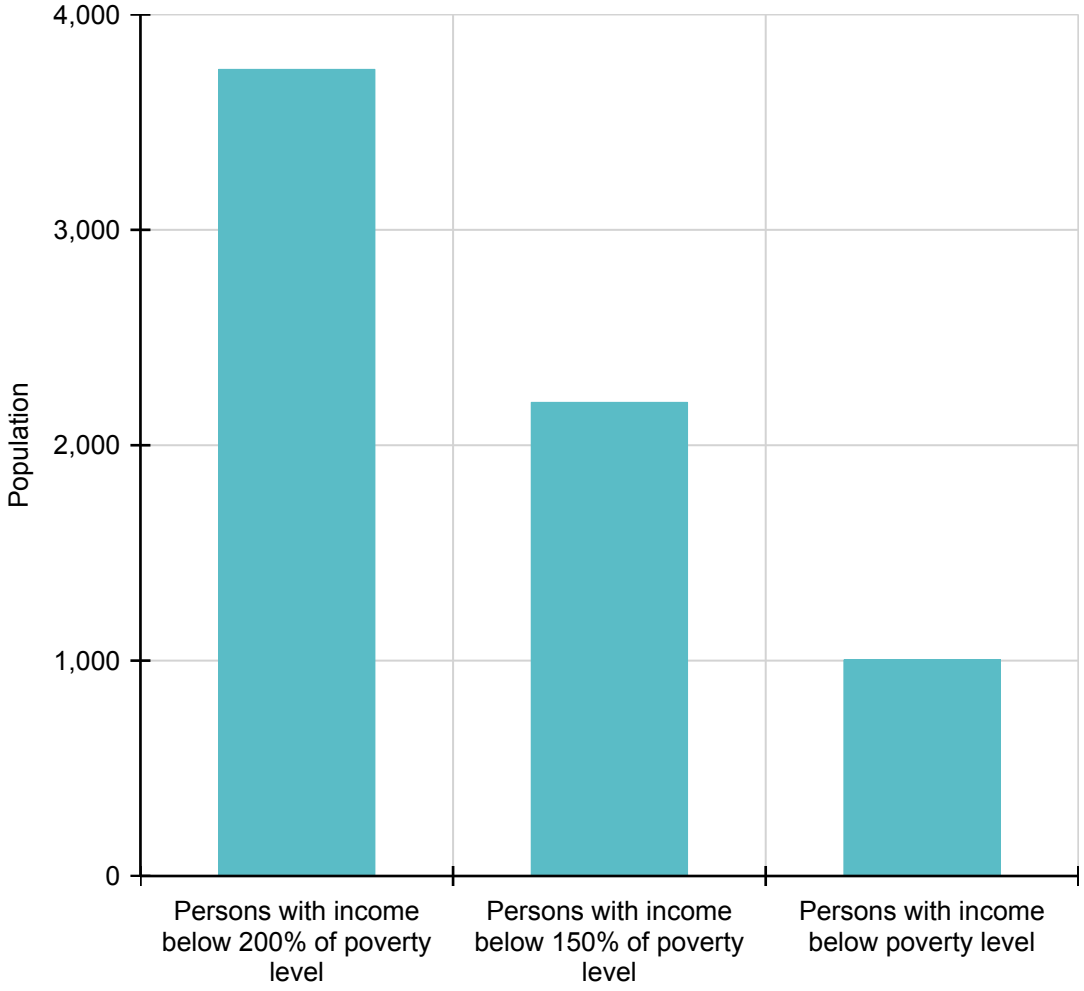

Source: U.S. Census Bureau American Community Survey 2013 - 2017

Modes of Transportation

ARIZONA COGs & MPOs

American Community Survey 2013-2017 5yr Estimates

Commuting to Work		
Name	Total	Percent
Workers 16 years and over	5,172	N/A
Car or Truck - drive alone	4,468	86.4 %
Car or Truck - carpool	481	9.3 %
Public Transportation	15	0.3 %
Bicycle	0	0.0 %
Walked	86	1.7 %
Other means (taxicab, motorcycle, etc.)	0	0.0 %
Worked at home	122	2.4 %

Universe: Workers age 16 years and over

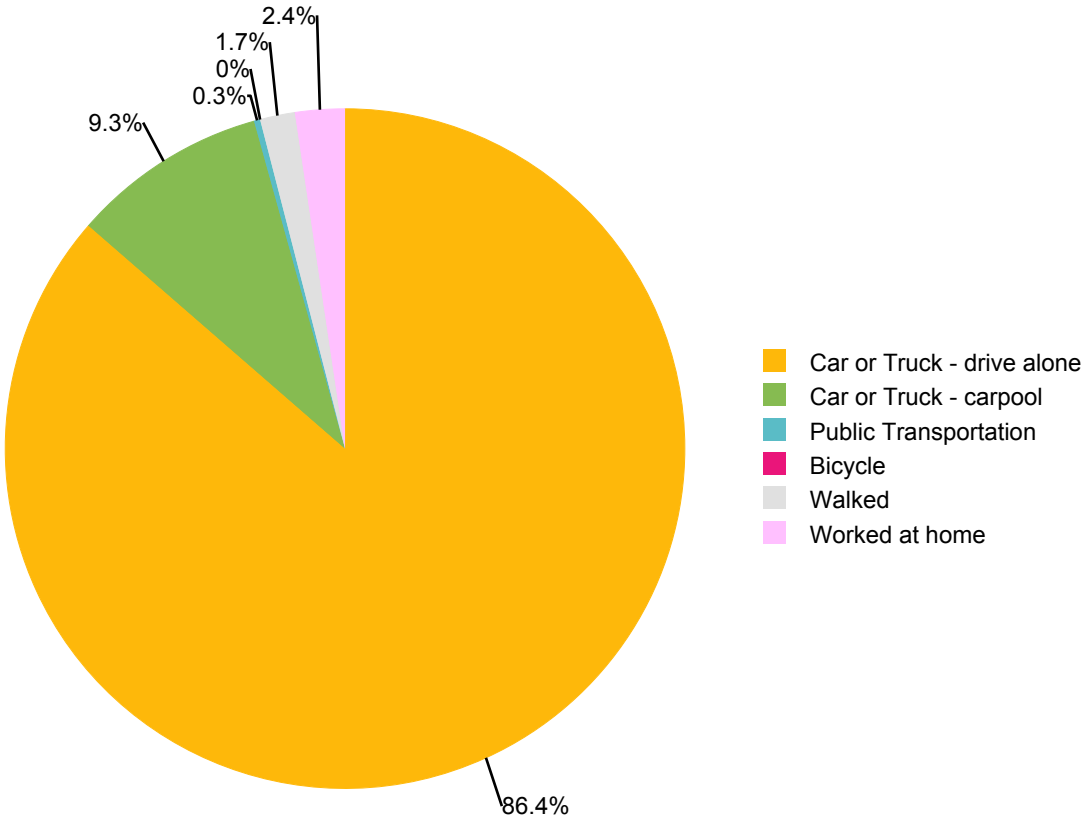

Source: U.S. Census Bureau American Community Survey 2013 - 2017

Occupation

ARIZONA COGs & MPOs

American Community Survey 2013-2017 5yr Estimates

Occupation		
Name	Total	Percent
Civilian employed population 16 years and over	5,231	N/A
Management, business, science, and arts occupations	1,599	30.6 %
Service occupations	1,159	22.2 %
Sales and office occupations	1,162	22.2 %
Natural resources, construction, and maintenance occupations	479	9.2 %
Production, transportation, and material moving occupations	832	15.9 %

Universe: Civilian employed population 16 years and over

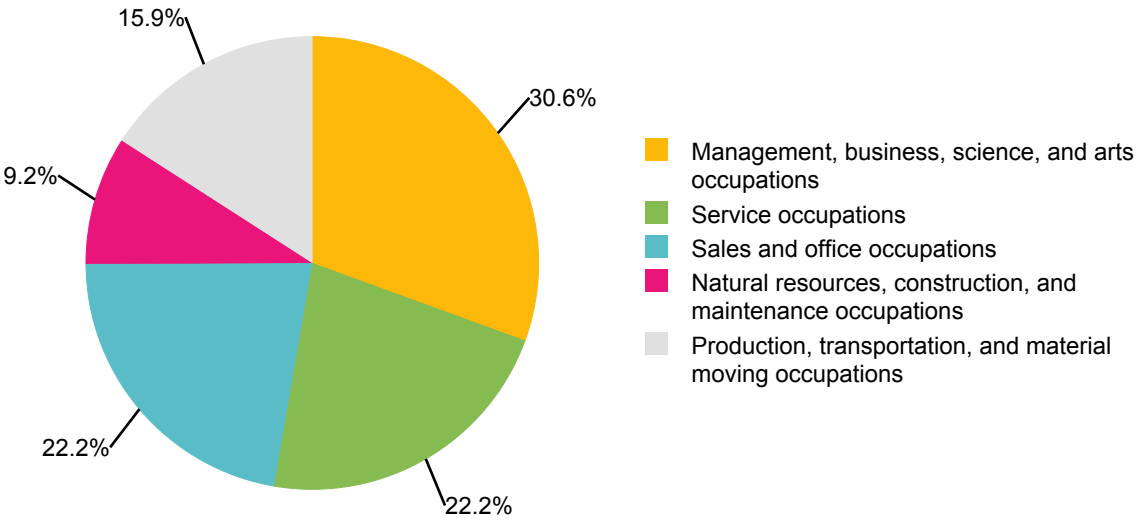

Source: U.S. Census Bureau American Community Survey 2013 - 2017

Occupancy, Tenure, Value, and Rent

ARIZONA COGs & MPOs

American Community Survey 2013-2017 5yr Estimates

Housing			
Name	Total	Percent	Per Sq Mile
Housing Units	3,912	N/A	277.9
Occupied Housing Units	3,259	83.3 %	231.5
Owner-Occupied	2,514	64.3 %	178.6
Renter-Occupied	745	19.0 %	52.9
Vacant Units	653	16.7 %	46.4
Median Housing Value	$	N/A	N/A
Median Rent	$	N/A	N/A

Universe: Housing Units

Housing		
Name	Total	Percent
Total Housing Units	3,912	N/A
1, detached	3,673	93.9 %
1, attached	23	0.6 %
2 to 9	28	0.7 %
10 or more	0	0.0 %
Mobile Home	188	4.8 %
Boat, RV, van, etc.	0	0.0 %

Universe: Housing Units

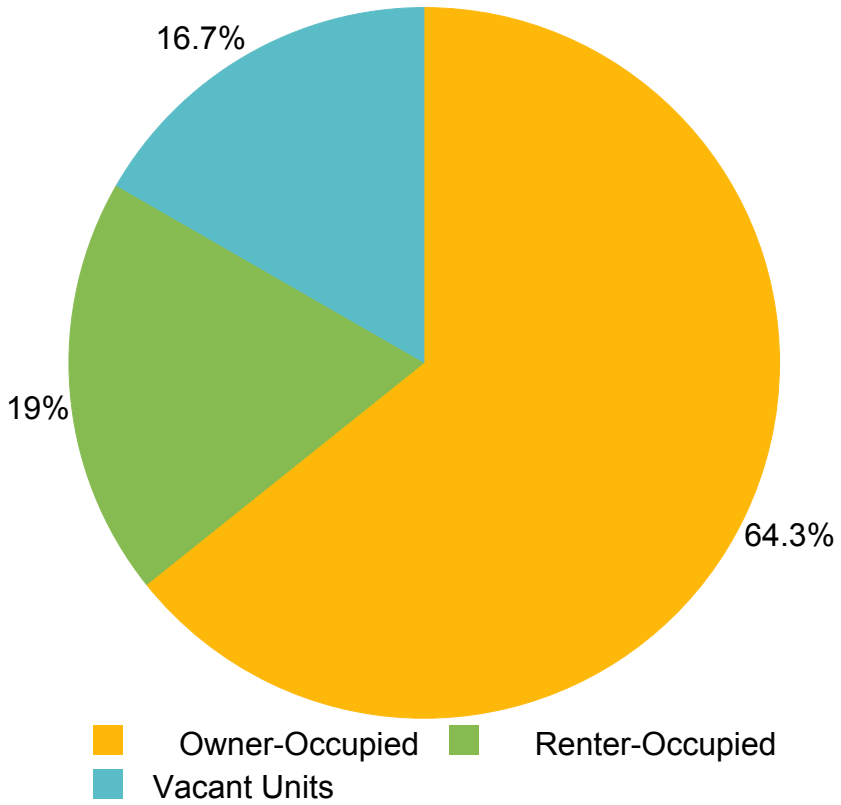

Source: U.S. Census Bureau American Community Survey 2013 - 2017

Vehicles Available

ARIZONA COGs & MPOs

American Community Survey 2013-2017 5yr Estimates

Vehicles Available		
Name	Total	Percent
Total Occupied Housing Units	3,259	N/A
No vehicles available	61	1.9 %
One vehicles available	453	13.9 %
Two vehicles available	1,717	52.7 %
3 or more vehicles available	1,028	31.5 %

Universe: Occupied Housing Units

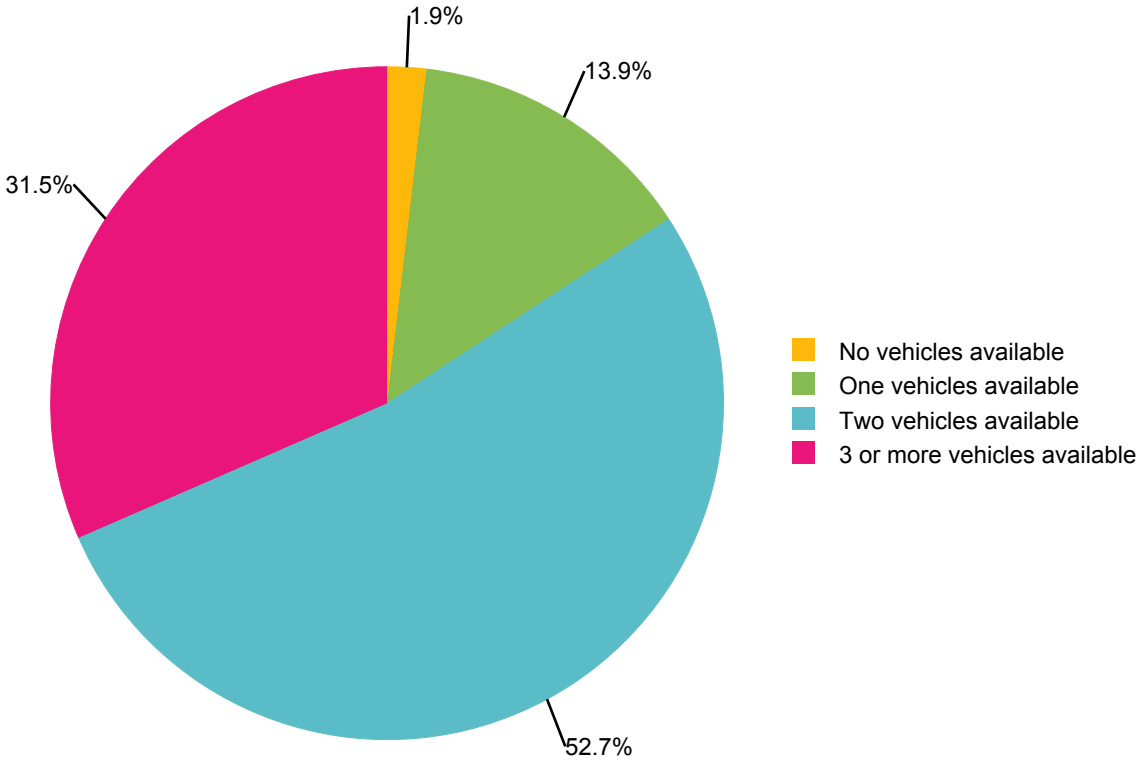

Source: U.S. Census Bureau American Community Survey 2013 - 2017

Race

ARIZONA COGs & MPOs

U.S. Census Bureau, 2010 Decennial Census

Race		
Name	Total	Percent
Total Population	8,365	N/A
Hispanic	3,108	37.2 %
White, Non-hispanic	4,504	53.8 %
Black, Non-Hispanic	370	4.4 %
Native American, Non-Hispanic	67	0.8 %
Asian, Non-Hispanic	149	1.8 %
Pacific Islander, Non-Hispanic	6	0.1 %
Two or More, Non-Hispanic	144	1.7 %
Other Race, Non-Hispanic	17	0.2 %

Universe: Total Population

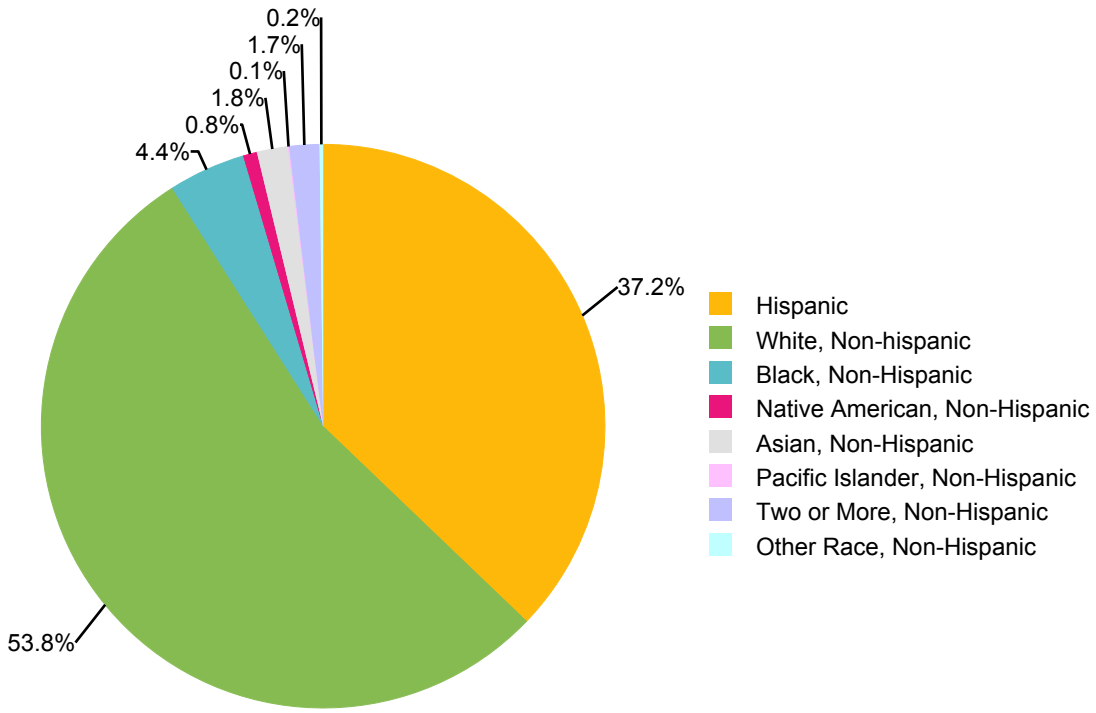

Source: U.S. Census Bureau, 2010 Decennial Census

Ethnicity

ARIZONA COGs & MPOs

U.S. Census Bureau, 2010 Decennial Census

Ethnicity		
Name	Total	Percent
Total Population	8,365	N/A
Hispanic	3,108	37.2 %
Non-Hispanic	5,257	62.8 %

Universe: Total Population

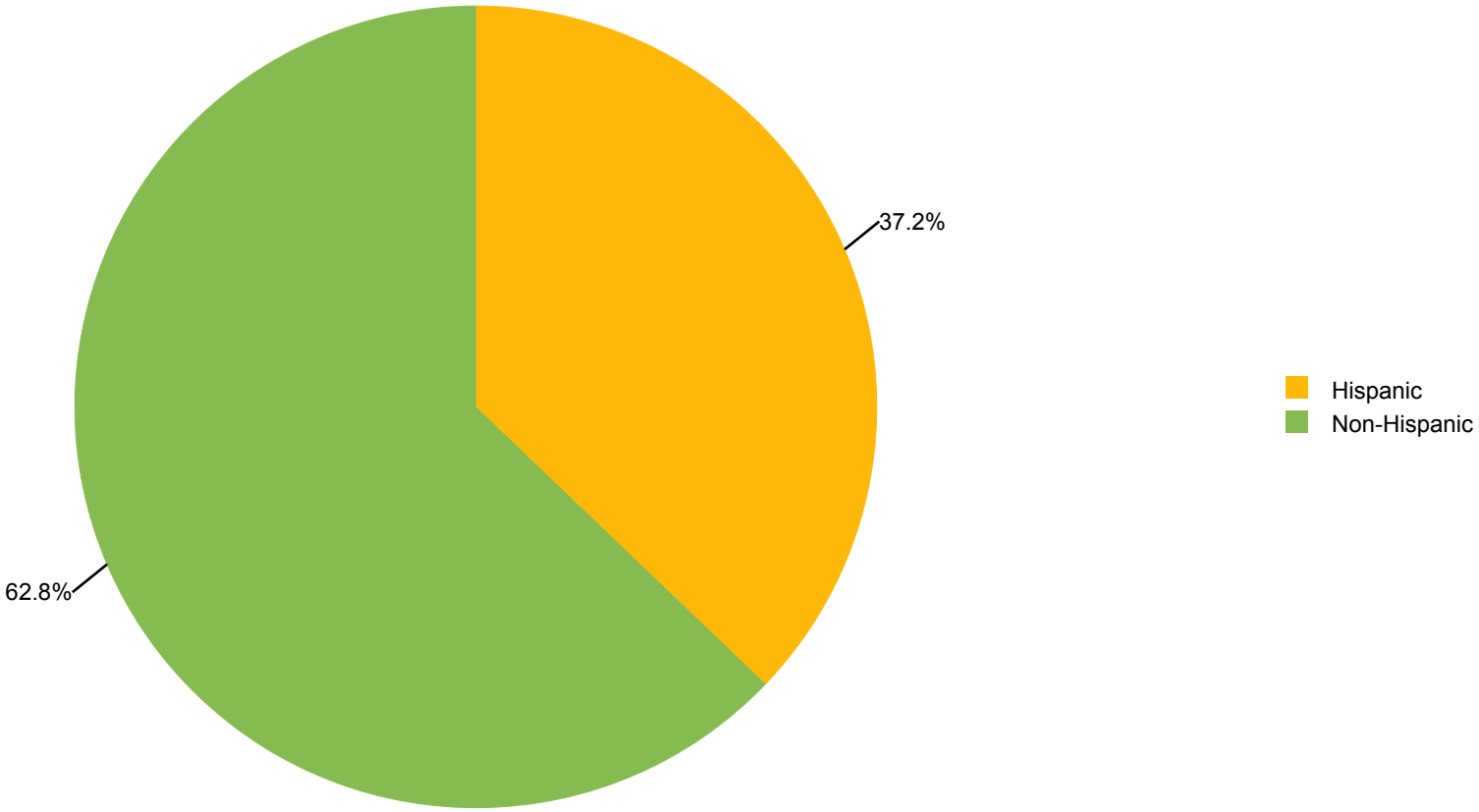

Source: U.S. Census Bureau, 2010 Decennial Census

Age

ARIZONA COGs & MPOs

U.S. Census Bureau, 2010 Decennial Census

Age		
Name	Total	Percent
Median Age		N/A
Under 05	771	9.2 %
5 to 17	2,067	24.7 %
18 to 34	1,938	23.2 %
35 to 49	1,885	22.5 %
50 to 64	1,203	14.4 %
65 to 84	471	5.6 %
85 and over	30	0.4 %
50 Plus	1,704	20.4 %
60 Plus	804	9.6 %
65 Plus	501	6.0 %
70 Plus	284	3.4 %
75 Plus	138	1.6 %

Universe: Total Population

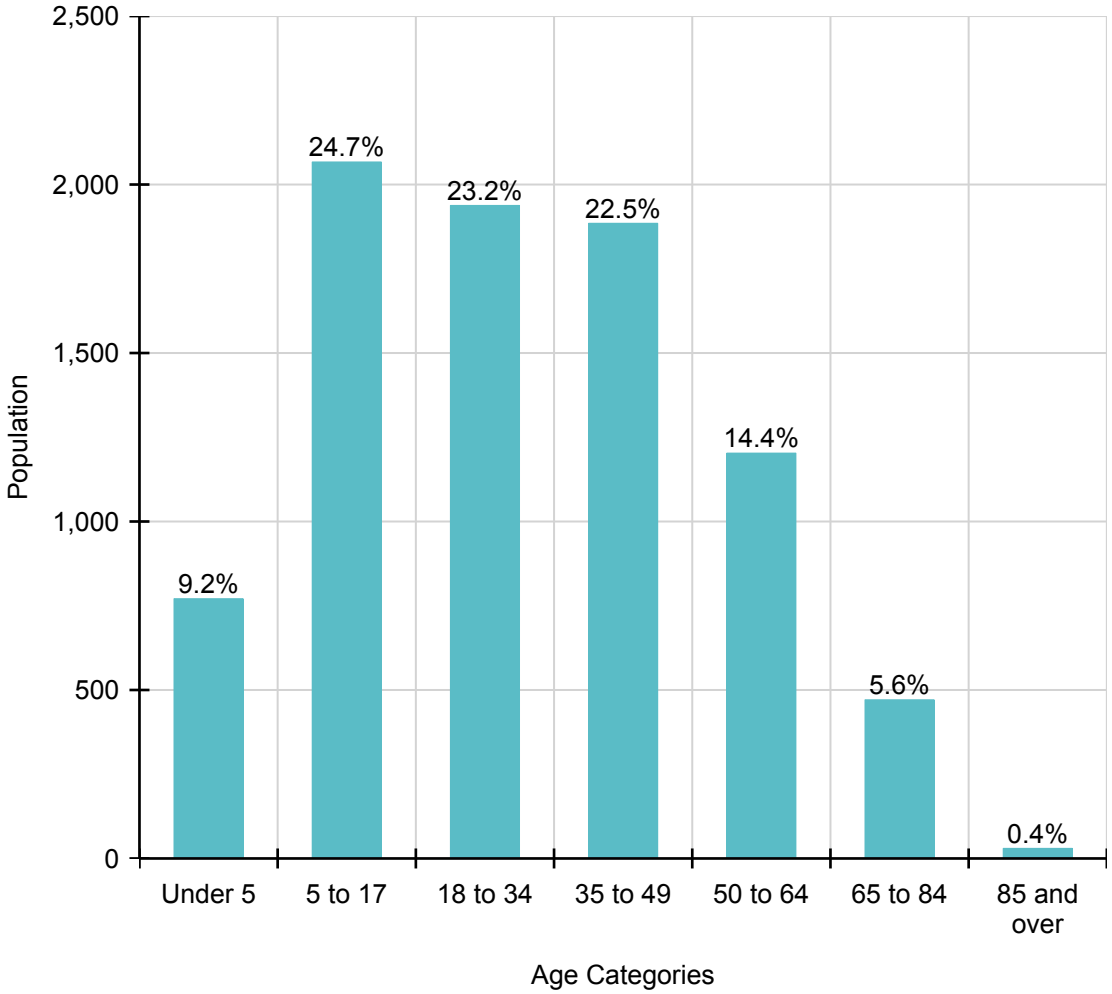

Source: U.S. Census Bureau, 2010 Decennial Census

Legal Disclaimer

ARIZONA COGs & MPOs

MAG provides the data within these pages as a public resource of general information for use "as is." MAG provides this information with the understanding that it is not guaranteed to be accurate, correct or complete and any conclusions drawn from such information are the sole responsibility of the user. Further, MAG makes no warranty, representation or guaranty as to the content, sequence, accuracy, timeliness, or completeness of any of the spatial or database information provided herein. While every effort has been made to ensure the content, sequence, accuracy, timeliness, or completeness of materials presented within these pages, MAG assumes no responsibility for errors or omissions, and explicitly disclaims any representations and warranties, including, without limitation, the implied warranties of merchantability and fitness for a particular purpose. MAG shall assume no liability for:

Any errors, omissions, or inaccuracies in the information provided, regardless of how caused; or
Any decision made or action taken or not taken by viewer in reliance upon any information or data furnished hereunder.

Availability of MAG Map Server is not guaranteed. Applications, servers, and network connections may be unavailable at any time for maintenance or unscheduled outages. Outages may be of long duration. Users are cautioned to create dependencies on these services for critical needs.

THE FOREGOING WARRANTY IS EXCLUSIVE AND IN LIEU OF ALL OTHER WARRANTIES OF MERCHANTABILITY, FITNESS FOR PARTICULAR PURPOSE AND/OR ANY OTHER TYPE WHETHER EXPRESSED OR IMPLIED. In no event shall MAG become liable to users of these data, or any other party, for any loss or direct, indirect, special, incidental or consequential damages, including, but not limited to, time, money or goodwill, arising from the use or modification of the data.

To assist MAG in the maintenance and/or correction of the data, users should provide MAG with information concerning errors or discrepancies found in using the data. Please use the e-mail contact address at the bottom of the affected web page.

Please acknowledge the Maricopa Association of Governments as the source when Map Server data are used in the preparation of reports, papers, publications, maps, or other products.

To provide comments or report problems please contact: Jason Howard, GIS Program Manager