MARICOPA ASSOCIATION of GOVERNMENTS

Arterial Spatial Extent of Congestion AM Peak Period

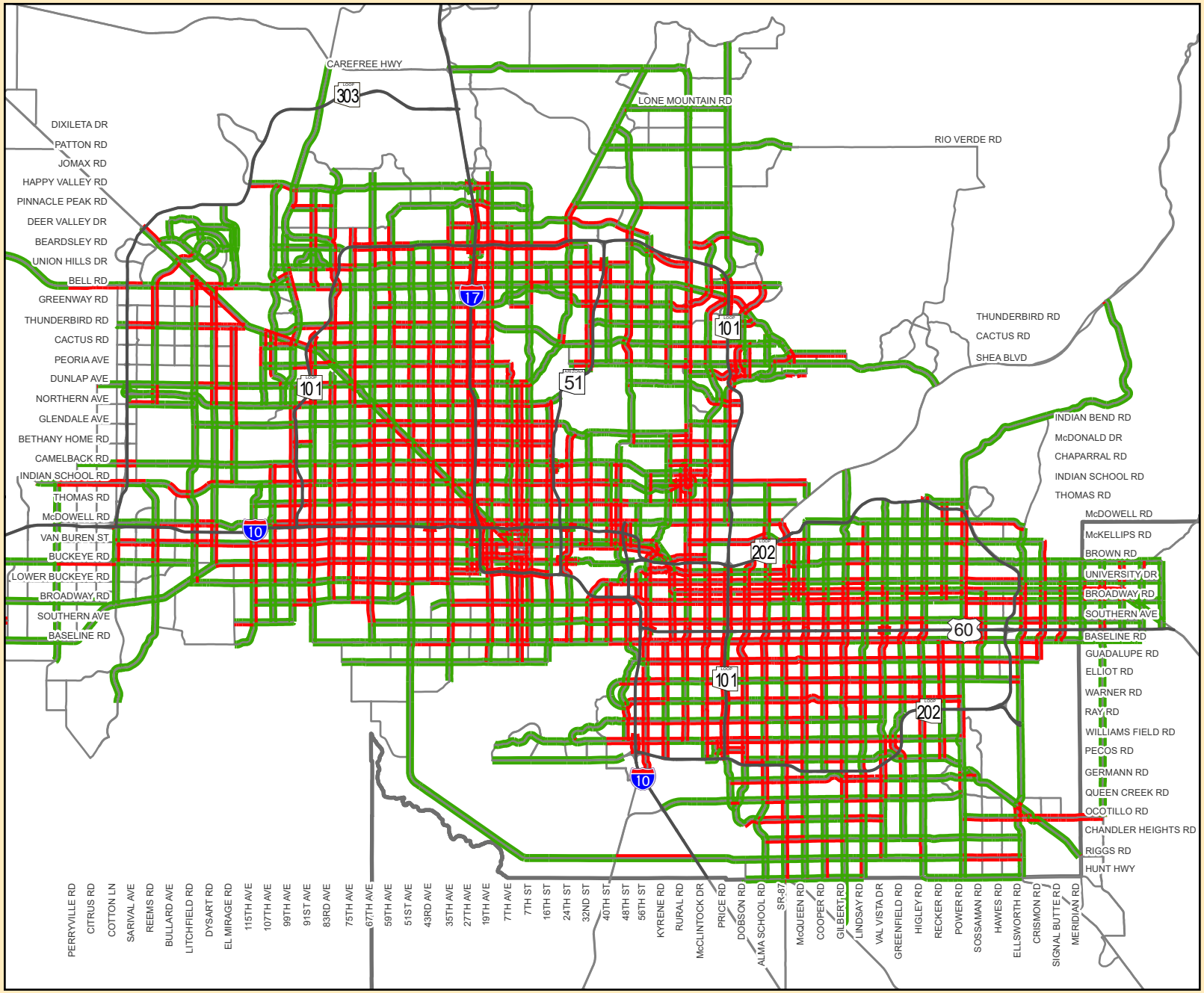

Legend

Spatial Extent of Congestion 6AM - 9AM (2016)

- Avg Speed Less than 75% of Posted Speed
- Avg Speed Greater than 75% of Posted Speed
- Freeways
- Major Roads

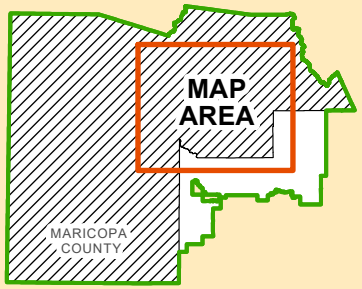

MAG MPO Boundary

While every effort has been made to ensure the accuracy of this information, the Maricopa Association of Governments makes no warranty, expressed or implied, as to its accuracy and expressly disclaims liability for the accuracy thereof.

0 5 10 15 20 Miles

N

Map derived from weekday speed data for analysis year.
Source: Maricopa Association of Governments

MARICOPA ASSOCIATION of GOVERNMENTS

Arterial Spatial Extent of Congestion Mid Day Period

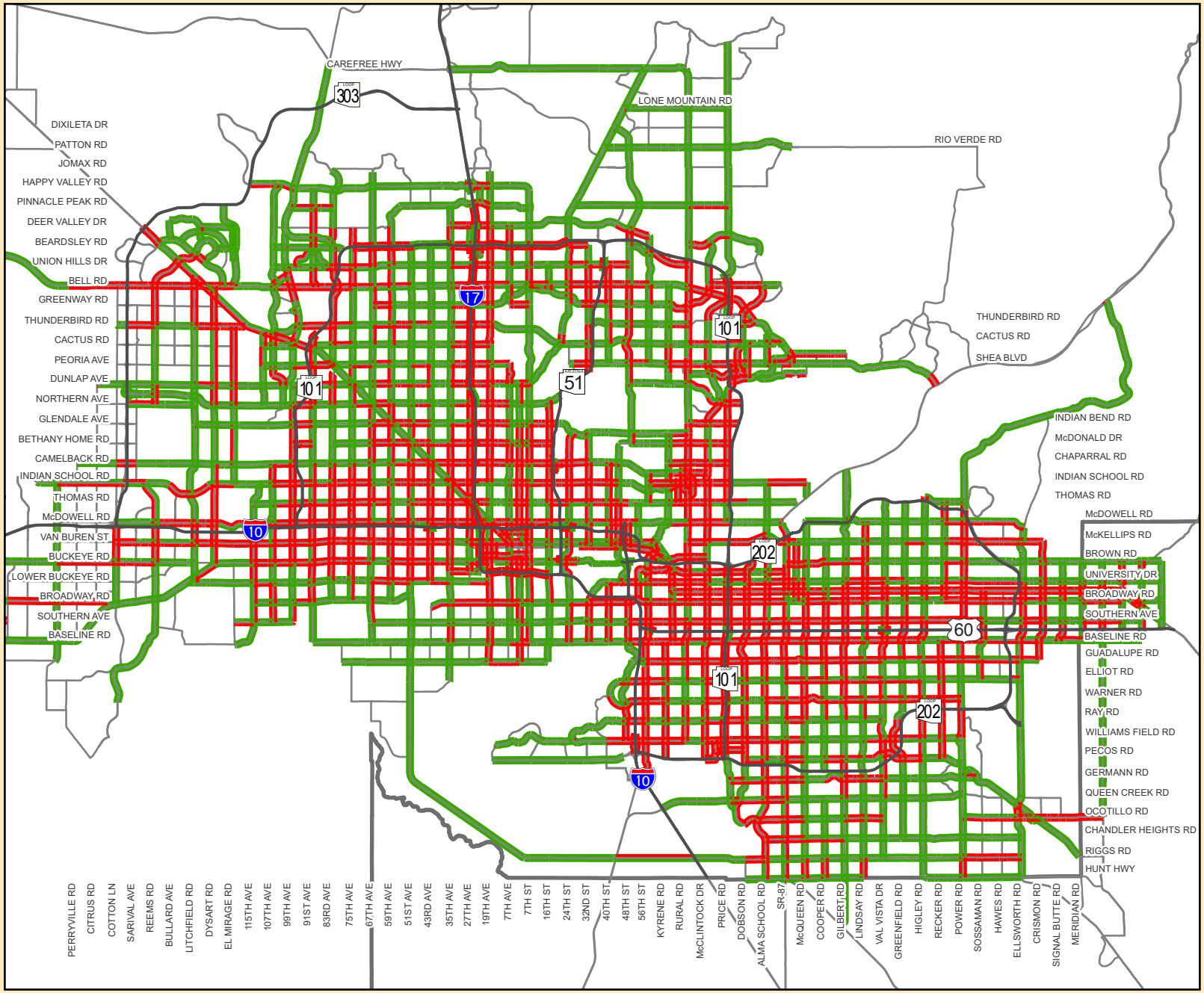

Legend

Spatial Extent of Congestion 9AM - 3PM (2016)

- Avg Speed Less than 75% of Posted Speed
- Avg Speed Greater than 75% of Posted Speed
- Freeways
- Major Roads

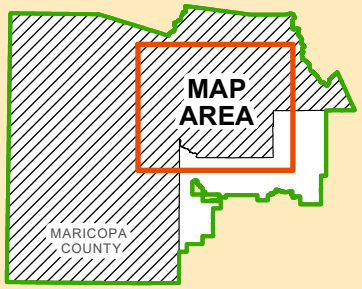

MAG MPO Boundary

While every effort has been made to ensure the accuracy of this information, the Maricopa Association of Governments makes no warranty, expressed or implied, as to its accuracy and expressly disclaims liability for the accuracy thereof.

0 5 10 15 20 Miles

N

Map derived from weekday speed data for analysis year.
Source: Maricopa Association of Governments

MARICOPA ASSOCIATION of GOVERNMENTS

Arterial Spatial Extent of Congestion PM Peak Period

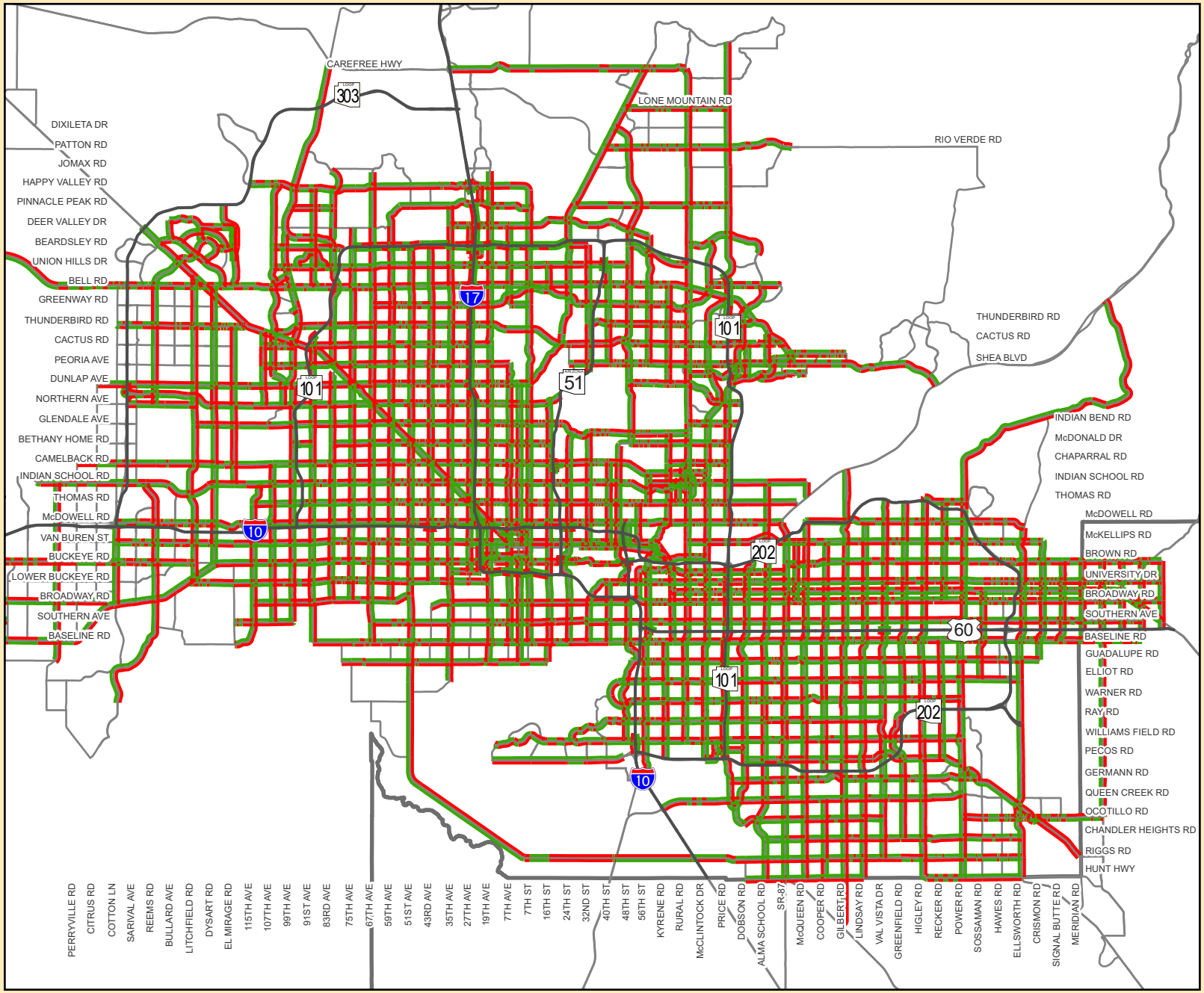

Legend

Spatial Extent of Congestion 3PM - 7PM (2016)

- Avg Speed Less than 75% of Posted Speed
- Avg Speed Greater than 75% of Posted Speed
- Freeways
- Major Roads

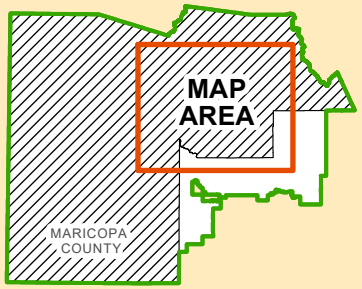

MAG MPO Boundary

While every effort has been made to ensure the accuracy of this information, the Maricopa Association of Governments makes no warranty, expressed or implied, as to its accuracy and expressly disclaims liability for the accuracy thereof.

0 5 10 15 20 Miles

N

Map derived from weekday speed data for analysis year.
Source: Maricopa Association of Governments