MARICOPA ASSOCIATION of GOVERNMENTS

2016 Average AM Peak Period Speeds Arterial Roadways

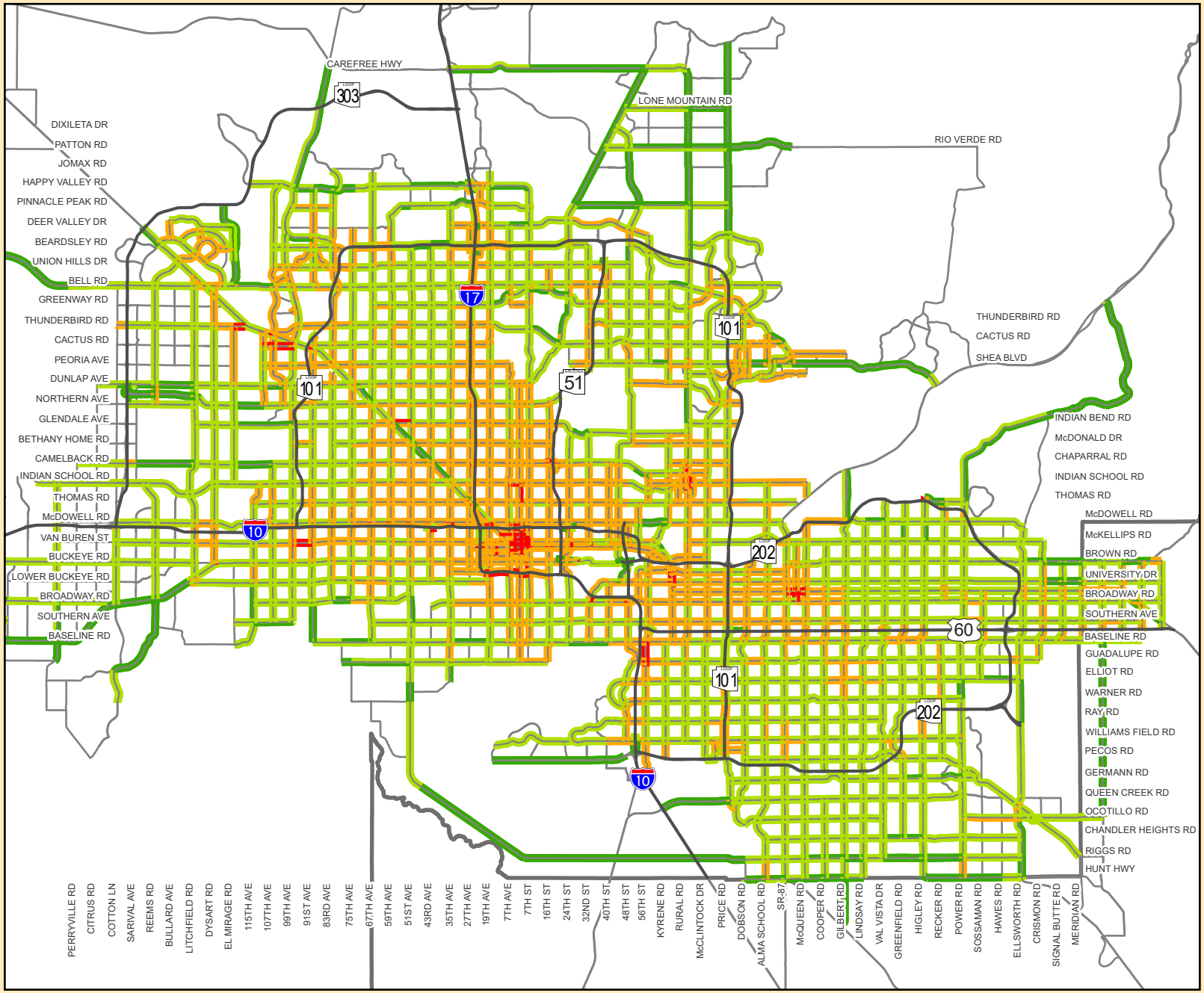

Legend

Average Speed (mph) 6AM - 9AM (2016)

- 0 - 20
- 20 - 30
- 30 - 40
- 40+
- Freeways
- Major Roads

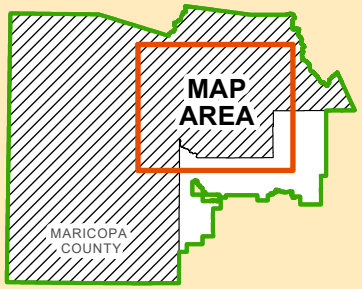

MAG MPO Boundary

While every effort has been made to ensure the accuracy of this information, the Maricopa Association of Governments makes no warranty, expressed or implied, as to its accuracy and expressly disclaims liability for the accuracy thereof.

0 5 10 15 20 Miles

N

Map derived from weekday speed data for analysis year.
Source: Maricopa Association of Governments

MARICOPA ASSOCIATION of GOVERNMENTS

2016 Average Mid Day Period Speeds Arterial Roadways

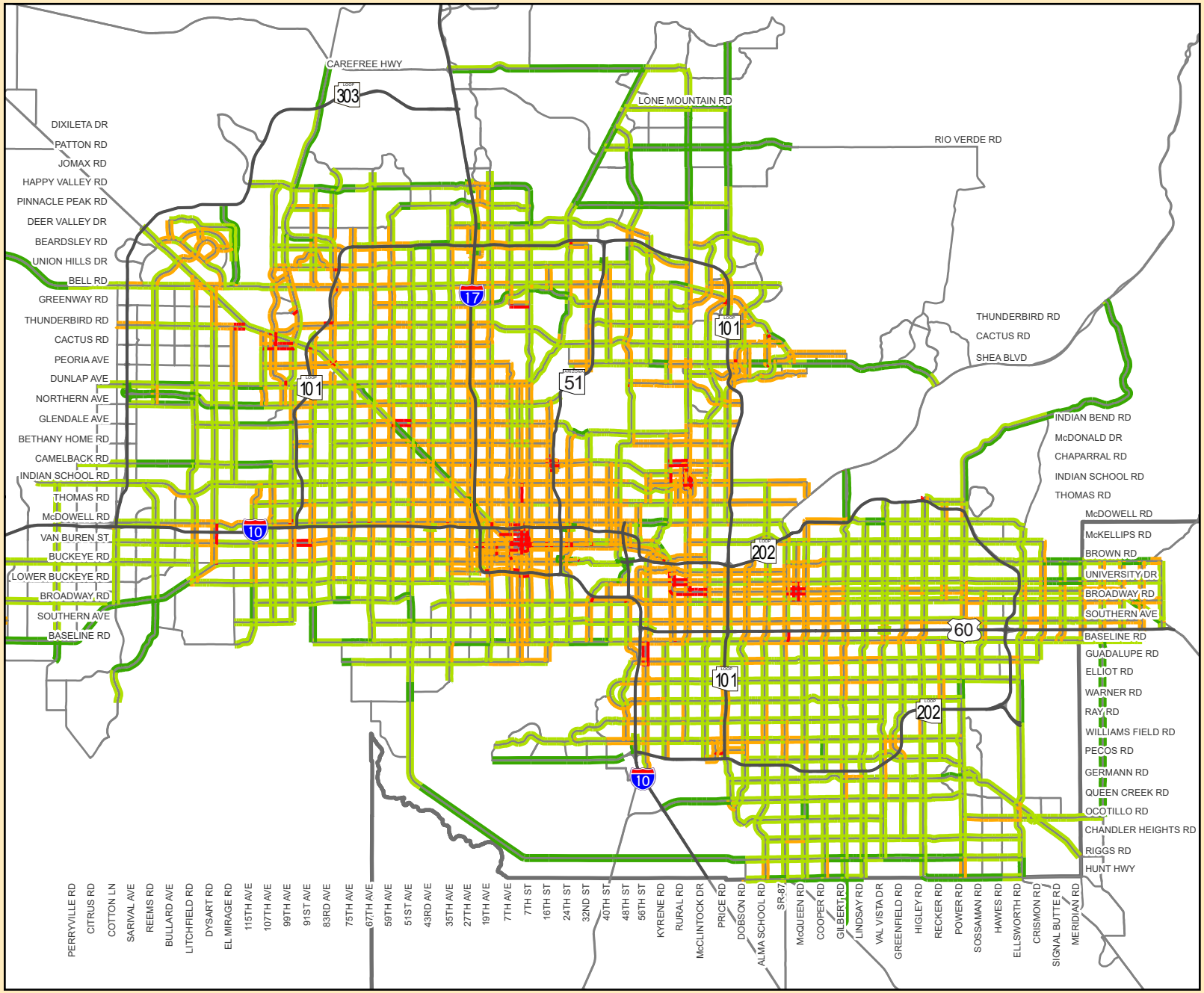

Legend

Average Speed (mph)
9AM - 3PM (2016)

- 0 - 20
- 20 - 30
- 30 - 40
- 40+
- Freeways
- Major Roads

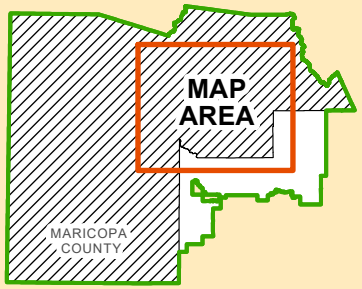

MAG MPO Boundary

While every effort has been made to ensure the accuracy of this information, the Maricopa Association of Governments makes no warranty, expressed or implied, as to its accuracy and expressly disclaims liability for the accuracy thereof.

0 5 10 15 20 Miles

N

Map derived from weekday speed data for analysis year.
Source: Maricopa Association of Governments

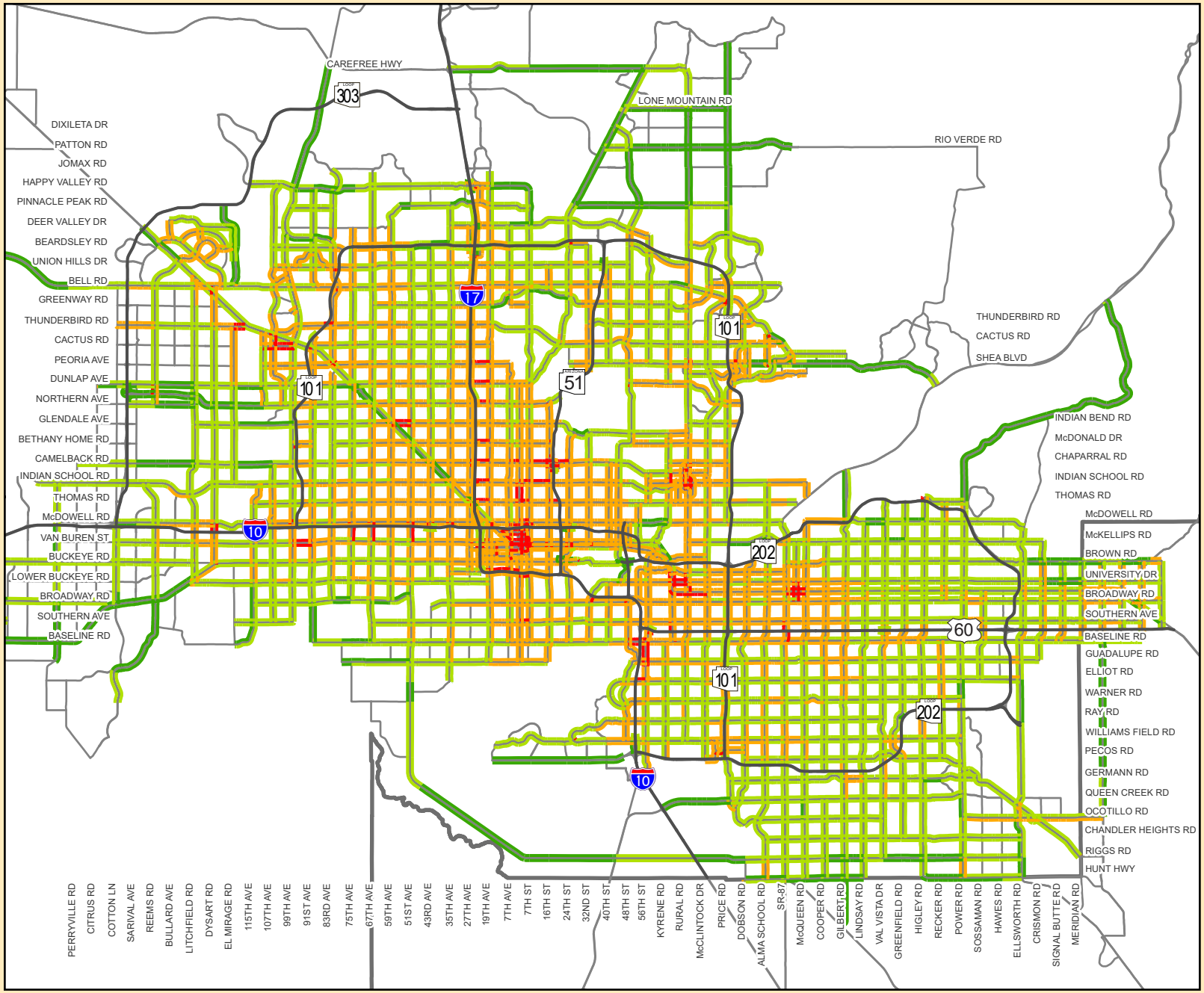

MARICOPA ASSOCIATION of GOVERNMENTS

2016 Average PM Peak Period Speeds Arterial Roadways

Legend

Average Speed (mph) 3PM - 7PM (2016)

- 0 - 20
- 20 - 30
- 30 - 40
- 40+
- Freeways
- Major Roads

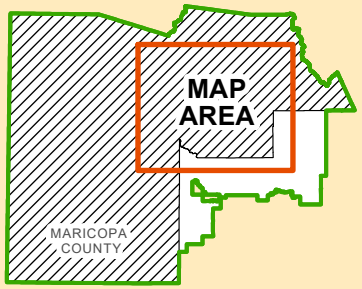

MAG MPO Boundary

While every effort has been made to ensure the accuracy of this information, the Maricopa Association of Governments makes no warranty, expressed or implied, as to its accuracy and expressly disclaims liability for the accuracy thereof.

0 5 10 15 20 Miles

N

Map derived from weekday speed data for analysis year.
Source: Maricopa Association of Governments