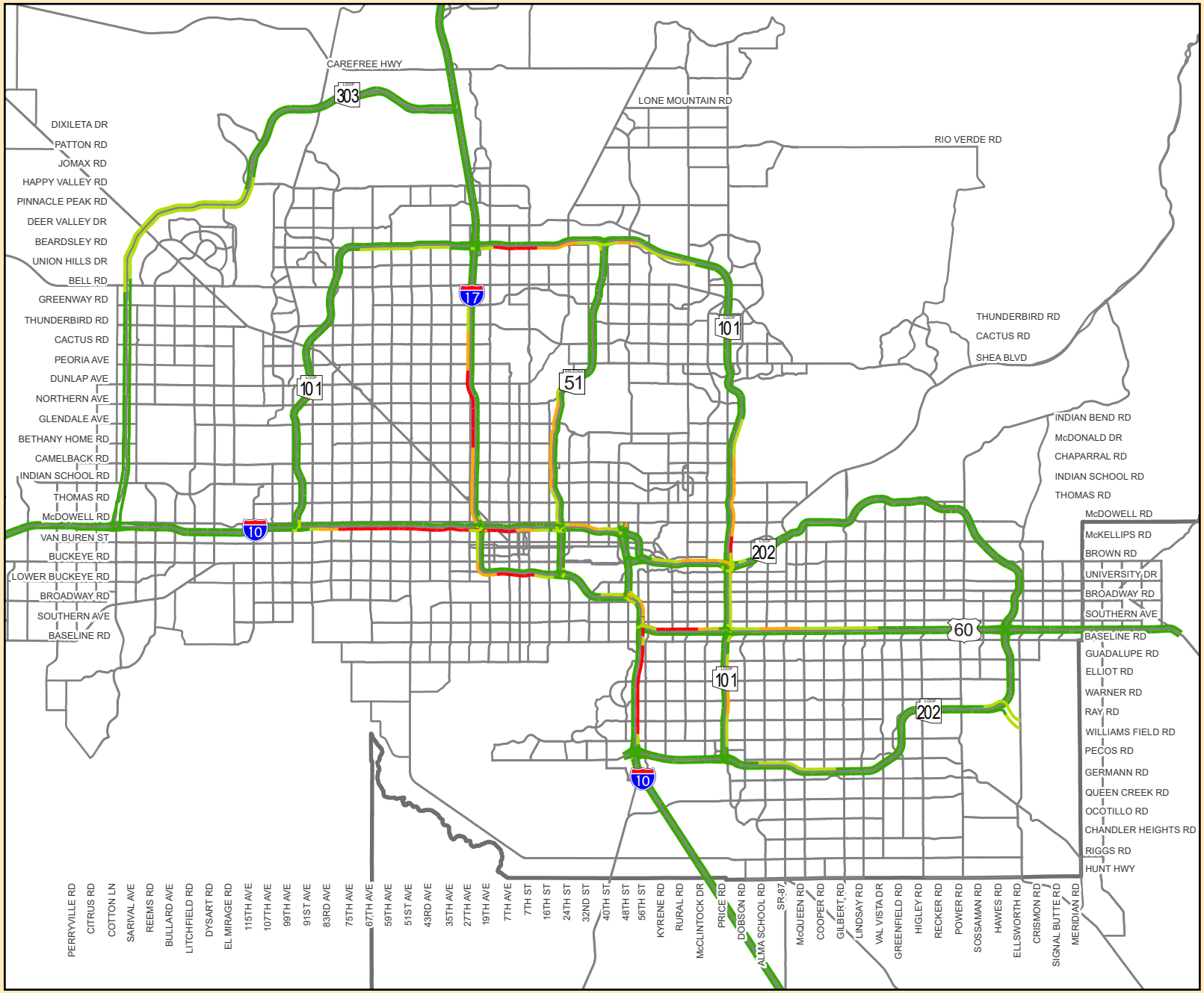

MARICOPA ASSOCIATION of GOVERNMENTS

2015 AM Peak Period Average Delay All Freeway Lanes

Legend

Average Delay (seconds per mile) 6AM - 9AM (2015)

- 0 - 10
- 10 - 20
- 20 - 30
- 30+
- Major Roads

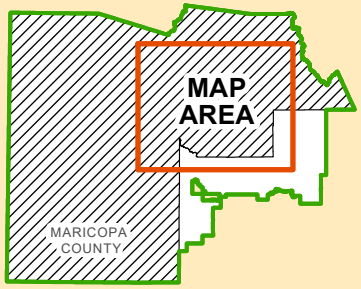

MAG MPO Boundary

Delay calculated in seconds per mile relative to free flow speed, which can vary from year to year.

Map derived from weekday speed data for analysis year.
Source: Maricopa Association of Governments

While every effort has been made to ensure the accuracy of this information, the Maricopa Association of Governments makes no warranty, expressed or implied, as to its accuracy and expressly disclaims liability for the accuracy thereof.

0 5 10 15 20 Miles

N

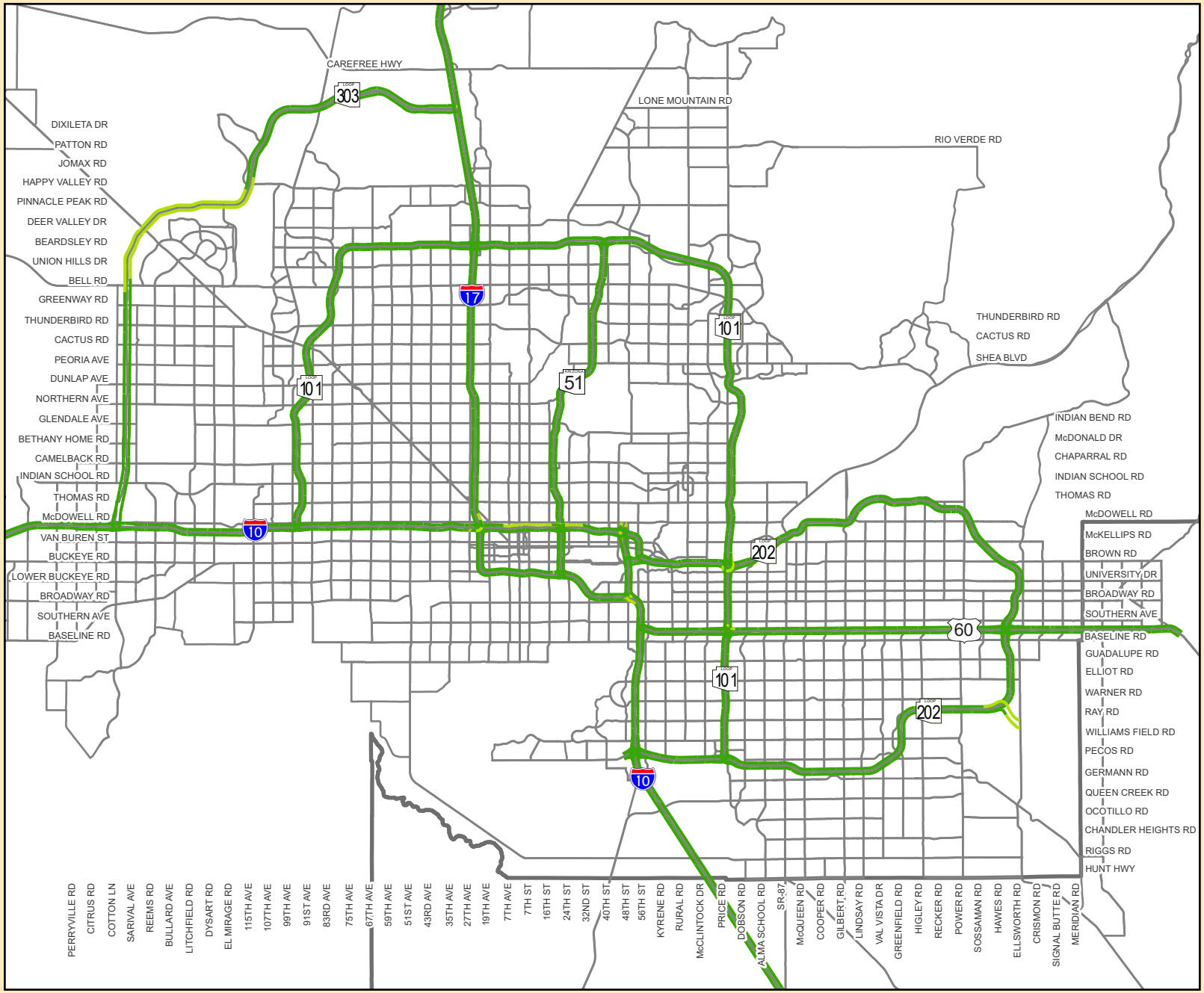

MARICOPA ASSOCIATION of GOVERNMENTS

2015 Mid Day Period Average Delay All Freeway Lanes

Legend

Average Delay (seconds per mile) 9AM - 3PM (2015)

- 0 - 10
- 10 - 20
- 20 - 30
- 30+
- Major Roads

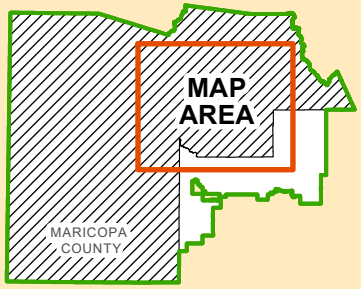

MAG MPO Boundary

Delay calculated in seconds per mile relative to free flow speed, which can vary from year to year.

Map derived from weekday speed data for analysis year.
Source: Maricopa Association of Governments

While every effort has been made to ensure the accuracy of this information, the Maricopa Association of Governments makes no warranty, expressed or implied, as to its accuracy and expressly disclaims liability for the accuracy thereof.

0 5 10 15 20 Miles

N

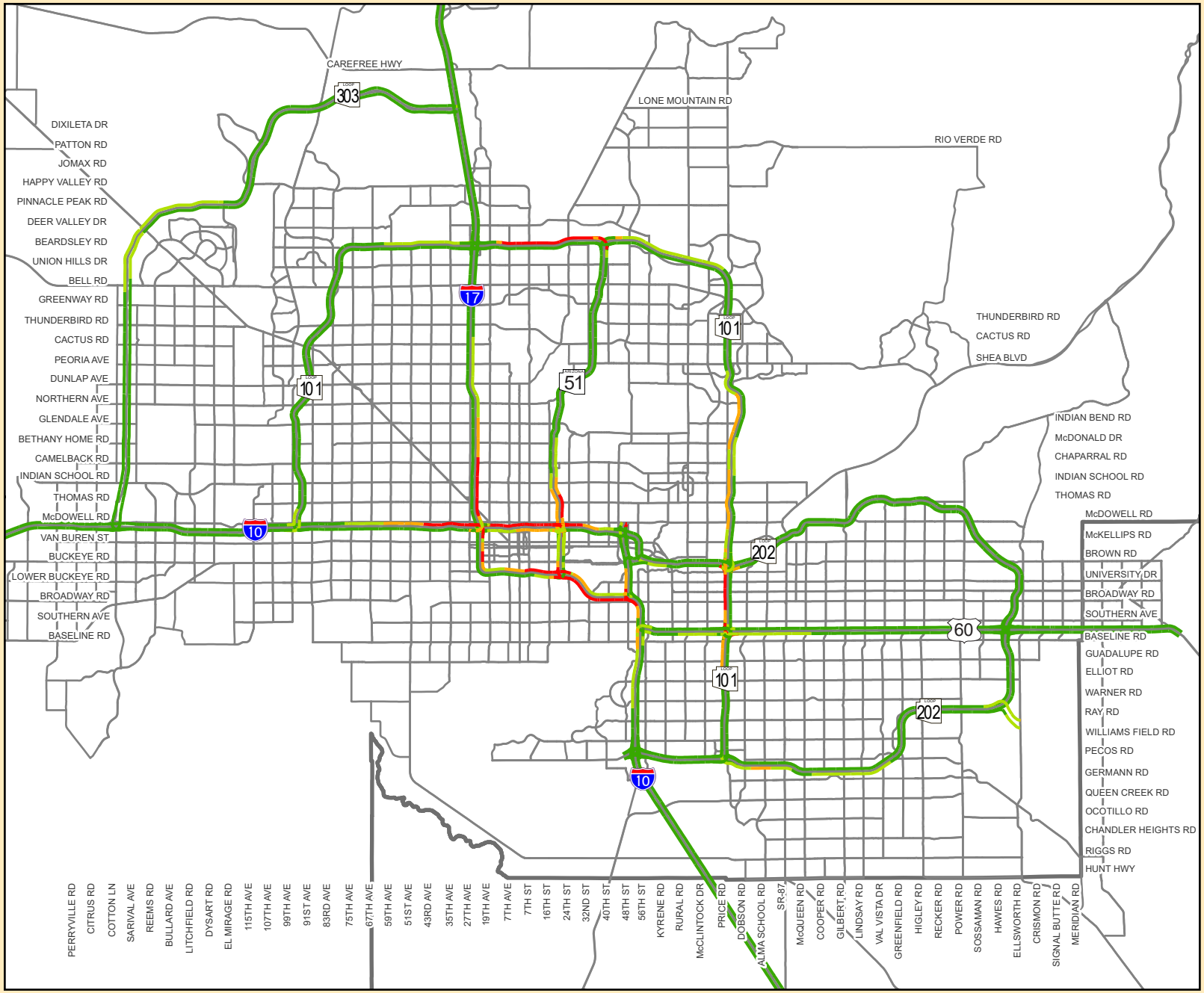

MARICOPA ASSOCIATION of GOVERNMENTS

2015 PM Peak Period Average Delay All Freeway Lanes

Legend

Average Delay (seconds per mile) 3PM - 7PM (2015)

- 0 - 10
- 10 - 20
- 20 - 30
- 30+
- Major Roads

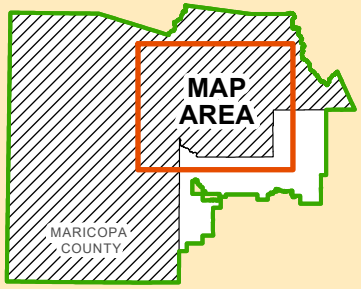

MAG MPO Boundary

Delay calculated in seconds per mile relative to free flow speed, which can vary from year to year.

Map derived from weekday speed data for analysis year.
Source: Maricopa Association of Governments

While every effort has been made to ensure the accuracy of this information, the Maricopa Association of Governments makes no warranty, expressed or implied, as to its accuracy and expressly disclaims liability for the accuracy thereof.

0 5 10 15 20 Miles

N